

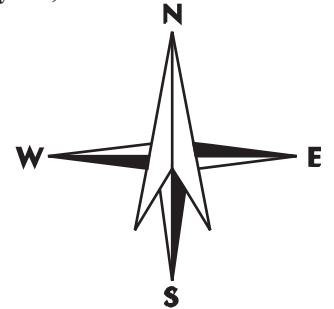
# TRUCK NETWORKS on California State Highways

**DISTRICT 1**

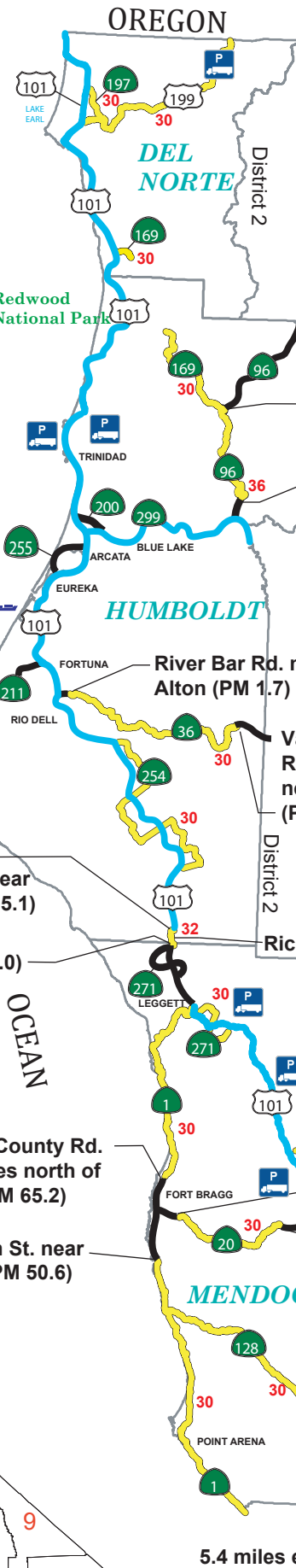
Map 1 of 12

Not to scale

Last revised February 24, 2023







PACIFIC



## LEGEND

(CLICK HERE FOR MORE DETAILED LEGEND)

-  National Network (STAA)
-  Terminal Access (STAA)
-  65' California Legal Route
-  65' Ca Legal \*KPR Advisory

**30**

\*KPR Advisory

**Special Restrictions**

(Click on **SPECIAL RESTRICTION** for more details)

**Safety Roadside Rest Area**

\*KPR = kingpin-to-rear-axle distance

2.9 miles north of County Line near Benbow Dr. (PM 5.1)

County Line (PM 0.0)

Ward Ave. (County Rd. 425 B) 4 miles north of Ft. Bragg (PM 65.2)

Jackson/Main St. near Mendocino (PM 50.6)

0.4 miles west of Jct Rte 169 (PM 22.7)

3.6 miles east of Jct Rte 299 (PM 3.6)

Van Duzen River Bridge near Dinsmore (PM 40.5)

Richardson Grove

4.2 miles east of Jct Rte 1 (PM 4.3)

6.3 miles west of Jct Rte 101 (PM 26.9)

**SPECIAL RESTRICTION: Rte 20 (PM 8.3/31.6)**

5.4 miles east of 101

**SPECIAL RESTRICTION: Rte 175 (PM MEN 5.4/LAK 8.2)**

