








California Numbered Exit Uniform System				<b>State Route 90</b> <b>FREEWAY INTERCHANGES</b>    <b>Both directions</b> (normal text); or, <b>EAST only</b> ( <i>green italics</i> )		 <b>EXIT NUMBERS</b>		<b>State Route 90</b> <b>FREEWAY INTERCHANGES</b>    <b>Both directions</b> (normal text); or, <b>WEST only</b> ( <i>blue italics</i> )	
County	City	County Post Mile (Co PM)	Statewide MILE post (SMP)	<b>Legend</b>					
	Prefix			Proposed Exit Number	380	Shared Alignment (subordinate route noted)			
				Partial Installation (1-post sign, only)	360	360	Rest Area, Vista Point, or Weigh Station		
				Installed Exit Number	359	( On-freeway facility with SMP reference - not an exit )			
				<i>( no text in grey background - - no facility; or, exit on opposite side/direction of freeway )</i>					
	San Bernardino		0.00	-----■				Begin in San Bernardino County	
LA	Los Angeles	R 1.72	1.00	Centinela Avenue	1	Centinela Avenue			
		2.65	2.00	I-405	2	I-405			
Orange / Los Angeles			3.00	-----■				Orange / Los Angeles	
San Bernardino			12.00	-----■				End in San Diego County	
State Mile Posts Obtained through Caltrans Post Mile Query Tool, Subtracting 0.7 miles to each Cumulative Mileage Reference in Shasta County				<i>Last Updated 9/6/2018 by Faizah Saif</i>					