















| California Numbered Exit Uniform System | | | State Route 58 FREEWAY INTERCHANGES    Both directions (normal text); or, <i>EAST only</i> (green italics) | |  EXIT NUMBERS | | State Route 58 FREEWAY INTERCHANGES    Both directions (normal text); or, <i>WEST only</i> (blue italics) | |
|---|------------------|---------------------|---|-------------------------------|--|---|---|--------------------|
| City | County post mile | Statewide mile post | Legend | | | | | |
| | (Co PM) | (SMP) | Proposed Exit Number | 180 | | Shared Alignment (subordinate route noted) | | |
| Prefix | | | Partial Installation (1-post sign, only) | 160 | 160 | Rest Area, Vista Point, or Weigh Station | | |
| | | | Installed Exit Number | 159 | (On-freeway facility with SMP reference - not an exit) | | | |
| | | | <i>(no text in grey background - - no facility; or, exit on opposite side/direction of freeway)</i> | | | | | |
| San Luis Obispo | | | San Luis Obispo County | | | | | |
| San Luis Obispo / Kern | | | Kern / San Luis Obispo County Line | | | | | |
| Bakersfield | R | 52.36 | 109.51 | <i>SR-99 South</i> | 110 | 110 A | <i>SR-99 South</i> | |
| | R | 52.36 | 109.51 | | | 110 B | <i>SR-99 North</i> | |
| | R | 53.39 | 110.56 | <i>H Street</i> | 111 | 111 | <i>Chester Avenue</i> | |
| | R | 54.52 | 111.69 | Union Avenue | 112 | | Union Avenue | |
| | R | 55.40 | 112.57 | Cottonwood Road | 113 | 113 | Cottonwood Road | |
| | R | 56.41 | 113.58 | Mt. Vernon Avenue | 114 | | Mt. Vernon Avenue | |
| | R | 57.41 | 114.58 | Oswell Street | 115 | | Oswell Street | |
| | R | 58.44 | 115.61 | Fairfax Road | 116 | | Fairfax Road | |
| | R | 59.44 | 116.61 | <i>SR-184 / Weedpatch Hwy</i> | 117 | | <i>SR-184 / Lamont</i> | |
| | R | 61.51 | 118.68 | <i>Edison Road / Edison</i> | 119 | | <i>Edison Road</i> | |
| | R | 63.58 | 120.75 | <i>Comanche Drive / Arvin</i> | 121 | | <i>Comanche Drive / Edison</i> | |
| | R | 65.68 | 122.85 | Tower Line Road | 123 | | Tower Line Road | |
| | | 69.75 | 126.92 | General Beale Road | 127 | | General Beale Road | |
| | | 75.62 | 127.81 | SR-223 / Arwin | 128 | | | |
| | | 80.24 | 132.44 | Hart Flat Rd | 137 | | Hart Flat Rd | |
| | | 82.08 | 137.43 | Keene | 139 | | Keene | |
| | Tehachapi | R | 85.36 | 139.26 | Broome Road | 142 | | Broome Road |
| | | R | 90.72 | 142.34 | SR-202 / Tehachapl | 148 | | SR-202 / Tehachapl |
| R | | 91.67 | 147.89 | Mill Street | 149 | 149 | Mill Street | |
| R | | 94.22 | 148.84 | Tehachapi Blvd | 151 | | Tehachapi Blvd | |

| California Numbered Exit Uniform System | | | State Route 58 FREEWAY INTERCHANGES    Both directions (normal text); or, <i>EAST only</i> (green italics) | |  EXIT NUMBERS | | State Route 58 FREEWAY INTERCHANGES    Both directions (normal text); or, <i>WEST only</i> (blue italics) | |
|---|------------------|---------------------|---|------------|--|---|---|--|
| City | County post mile | Statewide mile post | Legend | | | | | |
| | (Co PM) | (SMP) | Proposed Exit Number | 180 | Shared Alignment (subordinate route noted) | | | |
| Prefix | | | Partial Installation (1-post sign, only) | 160 | 160 | Rest Area, Vista Point, or Weigh Station | | |
| | | | Installed Exit Number | 159 | (On-freeway facility with SMP reference - not an exit) | | | |
| | | | <i>(no text in grey background - - no facility; or, exit on opposite side/direction of freeway)</i> | | | | | |
| | R 99.27 | 151.39 | Sand Canyon Rd | 156 | | Sand Canyon Rd | | |
| | R 105.60 | 156.44 | Cameron Road | 159 | | Cameron Road | | |
| | 105.75 | 157.34 | | 163 | | Weigh Station | | |
| | M 108.91 | 166.08 | <i>Mojave</i> | 165 | | <i>Business Route 58 West</i> | | |
| | 111.13 | 168.20 | SR-14 / Bishop / Mojave | 167 | | SR-14 / Bishop / Mojave | | |
| | M 116.23 | 173.30 | <i>Business Route 58 East</i> | 172 | | <i>Mojave</i> | | |
| | M 129.67 | 185.96 | Edwards AFB | 186 | | Edwards AFB | | |
| | R 132.04 | 188.33 | Clay Mine Road | 188 | | Clay Mine Road | | |
| | R 136.40 | 192.65 | Twenty Mule Team Road | 193 | | Twenty Mule Team Road | | |
| | R 137.77 | 194.01 | <i>Gephart Road / Rocket Site Road</i> | 194 | | <i>Gephart Road</i> | | |
| | R 138.92 | | Rest Area | 195 | | Rest Area | | |
| | R 139.80 | 196.04 | Borax Road | 196 | | Borax Road | | |
| Boron | R 142.88 | | Boron Avenue | 199 | | Boron Avenue | | |
| Kern / San Bernardino | | | Kern / San Bernardino County | | | | | |
| San Bernardino | R 26.33 | 221.82 | Hinkley Road | 227 | | Hinkley Road | | |
| | R 30.39 | 225.90 | Lenwood Road | 231 | | Lenwood Road | | |
| Kern / San Bernardino | | | End in Kern County | | | | | |

State Mile Posts Obtained through Caltrans Post Mile Query Tool,

Last Updated 9/20/2018 by Faizah Saif