








| California Numbered Exit Uniform System | | | State Route 52 FREEWAY INTERCHANGES    Both directions (normal text); or, EAST only (green italics) | |  EXIT NUMBERS | | State Route 52 FREEWAY INTERCHANGES    Both directions (normal text); or, WEST only (blue italics) | |
|---|------------------|---------------------|--|------------|--|---|---|--|
| County | County Post Mile | Statewide MILE post | Legend | | | | | |
| | (Co PM) | (SMP) | Proposed Exit Number | 380 | Shared Alignment (subordinate route noted) | | | |
| Prefix | | | Partial Installation (1-post sign, only) | 360 | 360 | Rest Area, Vista Point, or Weigh Station | | |
| | | | Installed Exit Number | 359 | (On-freeway facility with SMP reference - not an exit) | | | |
| | | | <i>(no text in grey background - - no facility; or, exit on opposite side/direction of freeway)</i> | | | | | |
| San Diego | | | ----- | | | San Diego County | | |
| San Diego | 0.32 | 0.32 | <i>Clairemont Mesa Blvd / Regents Road</i> | | 1 | 1 A | <i>I-5</i> | |
| | 1.35 | 1.35 | | | | 1 B | <i>Clairemont Mesa Blvd / Regents Road</i> | |
| | 2.30 | 2.30 | Genesee Avenue | | 2 | 2 | Genesee Avenue | |
| | 3.76 | 3.44 | I-805 | | 3 | | I-805 | |
| | 5.49 | 5.49 | Convoy Street | | 5 | | Convoy Street | |
| | 6.60 | 6.28 | SR-163 South | | 6 | | SR-163 South | |
| | 6.93 | 6.93 | I-15 / Kearny Villa Road | | 7 | | I-15 / Kearny Villa Road | |
| | 8.71 | 8.39 | Santo Road | | 8 | | Santo Road | |
| | 13.27 | 13.28 | Mast Blvd | | 13 | | Mast Blvd | |
| | 14.83 | 14.81 | <i>Mission Gorge Road</i> | | 14 | | | |
| | 14.94 | 14.92 | <i>SR-125 South</i> | | 15 | 15 A | <i>SR-125 South</i> | |
| | 15.13 | 15.13 | | | | 15 B | <i>Fantina Drive</i> | |
| | 16.17 | 16.17 | Cuyamuca Street | | 17 | | Cuyamuca Street | |
| | 17.27 | 17.27 | <i>Mahnolia Avenue</i> | | 18 A | | | |
| | 17.27 | 17.27 | <i>SR-67 South</i> | | 18 B | | | |
| 17.27 | 17.27 | <i>SR-67 North</i> | | 18 C | | | | |
| San Diego | | | ----- | | | End in San Diego County | | |

State Mile Posts Obtained through
Caltrans Post Mile Query Tool,

Last Updated 9/14/2018 by KS Warring