






























California Numbered Exit Uniform System			 <b>Interstate 5</b> <b>FREEWAY INTERCHANGES</b> <b>SOUTH</b> Both directions (normal text); or, <b>SOUTH</b> only ( <i>green italics</i> )		 <b>Interstate 5</b> <b>FREEWAY INTERCHANGES</b> <b>NORTH</b> Both directions (normal text); or, <b>NORTH</b> only ( <i>blue italics</i> )		
	Prefix County Post Mile	Statewide MILE post					
	City (Co PM)	(SMP)					
County	Prefix		Proposed Exit Number	380		<b>Shared Alignment</b> (subordinate route noted)	
			<b>Partial Installation (1-post sign, only)</b>	<b>360</b>	<i>360</i>	<b>Rest Area, Vista Point, or Weigh Station</b>	
			<b>Installed Exit Number</b>	<b>359</b>	( On-freeway facility with SMP reference - not an exit )		
			<b>Correction of Exit Number Required</b>				
			( no text in grey background - - no facility; or, exit on opposite side/direction of freeway )				
<b>Oregon - California</b>		<b>796 . 77</b>	-----		<b>Oregon - California State Border</b>		
Siskiyou		R 68.33	795.81	Hilt Road	<b>796</b>	Hilt Road	
		R 65.52	793.00	Bailey Hill Road	<b>793</b>	Bailey Hill Road	
		R 62.92	790.40	Hornbrook Hwy / Ditch Creek Road	<b>790</b>	Hornbrook Hwy / Ditch Creek Road	
		R 61.55	789.03	Henley / Hornbrook	<b>789</b>	Henley / Hornbrook	
		R 58.33	785.81	SR-96 / Willow Creek / <b>Rest Area</b>	<b>786</b>	SR-96 / Willow Creek / <b>Rest Area</b>	
		R 52.04	779.52	<b>Vista Point</b>	<b>780</b>		
	Yreka	R 48.24	755.72	SR-3 / Montague	<b>776</b>	SR-3 / Montague	
		R 47.56	775.04	Miner St / N foothill Dr	<b>775</b>	Miner St / N foothill Dr	
		R 45.62	773.10	<i>SR-3 / Fort Jones / Etna</i>	<b>773</b>	<i>SR-3 / Yreka / Fort Jones / Etna</i>	
		R 42.51	770.05	Easy Street / Shamrock Road	<b>770</b>	Easy Street / Shamrock Road	
		R 38.21	765.75	<i>Grenada / Gazelle</i>	<b>766</b>	<i>Montague / Grenada</i>	
		R 31.18	758.72	Louie Road	<b>759</b>	Louie Road	
	Weed	R 25.89	753.43	Weed Airport Road / <b>Rest Area</b>	<b>753</b>	Weed Airport Road / <b>Rest Area</b>	
		R 23.00	750.54	<i>Stewart Springs Road / Edgewood</i>	<b>751</b>	<i>Edgewood / Gazelle</i>	
		R 19.86	747.74	SR-265 / N Weed Blvd	<b>748</b>	SR-265 / N Weed Blvd	
		R 19.07	746.95	<i>US-97 / S Weed Blvd</i>	<b>747</b>	<i>S Weed Blvd / US-97</i>	
		R 17.44	745.32	Vista Dr	<b>745</b>	Vista Dr	
		R 15.34	743.22	Summit Drive / Truck Village Drive	<b>743</b>	Summit Drive / Truck Village Drive	
Mount Shasta City	R 13.18	741.06	Abrams Lake Road	<b>741</b>	Abrams Lake Road		
	R 10.49	738.37	<i>N Mount Shasta Blvd</i>	<b>740</b>			
			Central Mount Shasta	<b>738</b>	<b>W Lake St</b>		








California Numbered Exit Uniform System			<b>Interstate 5</b> <b>FREEWAY INTERCHANGES</b>  <b>SOUTH</b> Both directions (normal text); or, <b>SOUTH</b> <i>only (green italics)</i>		 <b>EXIT NUMBERS</b>	<b>Interstate 5</b> <b>FREEWAY INTERCHANGES</b>  <b>NORTH</b> Both directions (normal text); or, <b>NORTH</b> <i>only (blue italics)</i>		
	Prefix County Post Mile	Statewide MILE post						
County	City (Co PM)	(SMP)						
County	Prefix		Proposed Exit Number	380		<b>Shared Alignment</b> (subordinate route noted)		
			<b>Partial Installation (1-post sign, only)</b>	<b>360</b>	<i>360</i>	<b>Rest Area, Vista Point, or Weigh Station</b>		
			<b>Installed Exit Number</b>	<b>359</b>	( On-freeway facility with SMP reference - not an exit )			
			<b>Correction of Exit Number Required</b>					
			<i>( no text in grey background - - no facility; or, exit on opposite side/direction of freeway )</i>					
Siskiyou	R	8.82			<b>737</b>	<i>S Mount Shasta</i>		
	R	8.48	SR-89 / McCloud / Lassen Nat'l Park		<b>736</b>	<i>SR-89 / McCloud / Mt Shasta City</i>		
		5.90	Mott Road		<b>734</b>	Mott Road		
	Dunsmuir	3.84	<i>Dunsmuir Avenue / Siskiyou Avenue</i>		<b>732</b>	<i>Siskiyou Avenue / Dunsmuir Avenue</i>		
		2.51	<i>Central Dunsmuir</i>		<b>730</b>	<i>Dunsmuir Ave</i>		
		0.69	Dunsmuir Avenue		<b>729</b>	<i>Dunsmuir Ave</i>		
<b>Siskiyou - Shasta</b>		<b>727.88</b>	-----				<b>Siskiyou / Shasta County Line</b>	
Shasta		66.84	<i>Crag View Drive / Railroad Park Road</i>		<b>728</b>	<i>Crag Drive / Railroad Park Road</i>		
		66.00			<b>727</b>	<i>Crag View Drive</i>		
		65.41	Soda Creek Road		<b>726</b>	Soda Creek Road		
		63.58	Castella		<b>724</b>	Castella		
		62.45			<b>723</b>	<b>Vista Point</b>		
		61.75	Sweetbrier Avenue		<b>723</b>	Sweetbrier Avenue		
		60.51	Conant Road		<b>721</b>	Conant Road		
		59.35	Flume Creek Road		<b>720</b>	Flume Creek Road		
		57.41	Sims Road		<b>718</b>	Sims Road		
		52.90	Gibson Road		<b>714</b>	Gibson Road		
		50.81	Pollard Flat		<b>712</b>	Pollard Flat		
	R	49.15	La Moine Road / Slate Creek Road		<b>710</b>	La Moine Road / Slate Creek Road		
	R	45.95	Vollmers / Delta Road		<b>707</b>	Vollmers / Delta Road		
	R	43.34	<b>Rest Area</b>		<b>705</b>			
	R	42.31	Lakehead / Riverview Drive		<b>704</b>	Lakehead / Riverview Drive		




California Numbered Exit Uniform System			<b>Interstate 5</b> <b>FREEWAY INTERCHANGES</b>    Both directions (normal text); or, <b>SOUTH</b> only ( <i>green italics</i> )		 <b>EXIT NUMBERS</b>	<b>Interstate 5</b> <b>FREEWAY INTERCHANGES</b>    Both directions (normal text); or, <b>NORTH</b> only ( <i>blue italics</i> )					
	Prefix County Post Mile	Statewide MILE post									
County	City	(Co PM)	(SMP)								
County	Prefix			Proposed Exit Number	380		<b>Shared Alignment</b> (subordinate route noted)				
				<b>Partial Installation (1-post sign, only)</b>	<b>360</b>	<i>360</i>	<b>Rest Area, Vista Point, or Weigh Station</b>				
				<b>Installed Exit Number</b>	<b>359</b>	( On-freeway facility with SMP reference - not an exit )					
				<b>Correction of Exit Number Required</b>							
				( no text in grey background - - no facility; or, exit on opposite side/direction of freeway )							
				Shasta		R 41.05	702.40	Lakeshore Drive / Antlers Road	<b>702</b>	Lakeshore Drive / Antlers Road	
						R 36.83	698.18	<i>Salt Creek Road / Gilman Road</i>	<b>698</b>	<i>Gilman Road / Salt Creek Road</i>	
						R 32.16	695.01	<i>O'Brien / Shasta Caverns Road</i>	<b>695</b>	<i>O'Brien / Inlet Rd / Shasta Caverns Road</i>	
						R 31.03	693.88			<i>694</i>	<b>Rest Area</b>
						R 30.60	693.45	<i>Packers Bay Road</i>	<b>693</b>		
R 29.32	692.17	Turntable Bay Road	<b>692</b>			Turntable Bay Road					
R 27.63	690.48	Bridge Bay Road	<b>690</b>			Bridge Bay Road					
R 26.04	688.89	Fawndale Road / Wonderland Blvd	<b>689</b>			Fawndale Road / Wonderland Blvd					
R 24.08	686.93	Mountain Gate / Wonderland Blvd	<b>687</b>			Mountain Gate / Wonderland Blvd					
R 22.14	684.99	<i>SR-151 / Shasta Dam / Shasta Dam Blvd</i>	<b>685</b>			<i>SR-151 / Shasta Dam Blvd</i>					
R 21.00	683.85	Pine Grove Avenue	<b>684</b>		Pine Grove Avenue						
R 19.40	682.25	Oasis Road	<b>682</b>		Oasis Road						
R 18.48	681.33	<i>SR-273 / Market Street</i>	<b>681 B</b>		<b>681</b>	<i>Twin View Blvd</i>					
R 18.07	680.92	<i>Twin View Blvd</i>	<b>681 A</b>								
R 17.32	680.17	SR-299 / Lake Blvd	<b>680</b>		SR-299 / Lake Blvd						
R 15.45	678.30	<i>SR-44 West</i>	<b>678 B</b>		<b>678</b>	<i>SR-44 / Eureka / Lassen Nat'l Park</i>					
R 14.46	677.31	<i>SR-44 / Lassen Nat'l Park</i>	<b>678 A</b>								
R 14.46	677.31	Cypress Avenue	<b>677</b>		Cypress Avenue						
R 12.15	675.00	<i>South Bonnyview Road / Churn Creek Road</i>	<b>675</b>		<i>Bechelli Lane / Churn Creek Road</i>						
R 9.77	672.62	Knighton Road / Redding Airport	<b>673</b>		Knighton Road / Redding Airport						
Anderson	R 6.74	669.59	Riverside Avenue	<b>670</b>	Riverside Avenue						
	R 5.64	668.49	<i>Anderson</i>	<b>668</b>	<i>Balls Ferry Rd</i>						
	R 4.29	667.14			<b>667 B</b>	<i>Factory Outlet Drive / Deschutes Road</i>					
	R 3.82	666.24	<i>Deschutes Road / Factory Outlets Drive</i>	<b>667</b>	<b>667 A</b>	<i>SR-273 North</i>					

California Numbered Exit Uniform System			<b>Interstate 5</b> <b>FREEWAY INTERCHANGES</b>  <b>SOUTH</b> Both directions (normal text); or, <i>SOUTH only (green italics)</i>		 <b>EXIT NUMBERS</b>	<b>Interstate 5</b> <b>FREEWAY INTERCHANGES</b>  <b>NORTH</b> Both directions (normal text); or, <i>NORTH only (blue italics)</i>	
	Prefix	County Post Mile	Statewide MILE post				
	City	(Co PM)	(SMP)				
County	Prefix			Proposed Exit Number	380		<b>Shared Alignment</b> (subordinate route noted)
				<b>Partial Installation (1-post sign, only)</b>	<b>360</b>	<i>360</i>	<b>Rest Area, Vista Point, or Weigh Station</b>
				<b>Installed Exit Number</b>	<b>359</b>	( On-freeway facility with SMP reference - not an exit )	
				<b>Correction of Exit Number Required</b>			( no text in grey background - - no facility; or, exit on opposite side/direction of freeway )
		1.91	664.76	<i>Cottonwood</i>	<b>665</b>		
		0.91	663.76	<i>Gas Point Road</i>	<b>664</b>	<i>Gas Point Road</i>	
<b>Shasta - Tehama</b>			<b>662.85</b>	----- <b>Shasta / Tehama County Line</b> -----			
Tehama		41.53	662.27	<i>Bowman Road</i>	<b>662</b>	<i>Bowman Road / Cottonwood</i>	
		40.44	660.74	<b>Weigh Station</b>	<b>661</b>	<b>Weigh Station</b>	
		38.72	659.46	Sunset Hills Drive / Auction Yard Road	<b>659</b>	Sunset Hills Drive / Auction Yard Road	
		36.37	657.11	Auction Yard Road / Hooker Creek Road	<b>657</b>	Auction Yard Road / Hooker Creek Road	
		34.92	655.66	<b>Rest Area</b>	<b>656</b>	<b>Rest Area</b>	
		32.24	652.98	Jellys Ferry Road	<b>653</b>	Jellys Ferry Road	
		31.04	651.78	Wilcox Golf Road	<b>652</b>	Wilcox Golf Road	
	Red Bluff	R 28.38	650.61	<i>Red Bluff</i>	<b>651</b>		
		R 27.47	649.70	Adobe Road	<b>650</b>	Adobe Road	
		R 26.53	648.76	<i>SR-99 /Central Red Bluff</i>	<b>649</b>	<i>SR-36 East /Antelope Blvd /Park</i>	
	Red Bluff	R 24.94	647.17	<i>Diamond Avenue</i>	<b>647 B</b>	<b>647</b>	<i>S Main St</i>
		R 24.87	647.10	<i>South Main Street</i>	<b>647 A</b>		
		R 19.78	642.01	Flores Avenue	<b>642</b>	Flores Avenue	
		R 13.97	636.20	Gyle Road	<b>636</b>	Gyle Road	
			Finnell Ave	<b>633</b>	Finnell Ave		
	R 10.50	632.73	<b>Rest Area</b>	<b>633</b>	<b>Rest Area</b>		
Corning	R 8.98	631.21	Salano St / Corning Road	<b>631</b>	Salano St / Corning Road		
	R 7.49	629.72	South Avenue	<b>630</b>	South Avenue		




California Numbered Exit Uniform System			<b>Interstate 5</b> <b>FREEWAY INTERCHANGES</b>    Both directions (normal text); or, <b>SOUTH</b> only ( <i>green italics</i> )		 <b>EXIT NUMBERS</b>		<b>Interstate 5</b> <b>FREEWAY INTERCHANGES</b>    Both directions (normal text); or, <b>NORTH</b> only ( <i>blue italics</i> )			
	Prefix	County Post Mile	Statewide MILE post							
	City	(Co PM)	(SMP)							
County	Prefix			Proposed Exit Number	380		<b>Shared Alignment</b> (subordinate route noted)			
				Partial Installation (1-post sign, only)	360	360	<b>Rest Area, Vista Point, or Weigh Station</b>			
				Installed Exit Number	359	( On-freeway facility with SMP reference - not an exit )				
				<b>Correction of Exit Number Required</b>						
				<i>( no text in grey background - - no facility; or, exit on opposite side/direction of freeway )</i>						
	R	5.77	628.00	<i>Liberal Avenue</i>	628	<i>Liberal Avenue / Road 99 W</i>				
<b>Tehama - Glenn</b>			622.23	-----						<b>Tehama / Glenn County Line</b>
Glenn	R	27.81	621.29	Road 7	621	Road 7				
	R	25.53	619.29	SR-32 East / Orland / Chico	619	SR-32 East / Orland / Chico				
	R	24.82	618.30	Road 16 / South St	618	Road 16 / South St				
	R	20.82	614.30	Road 27	614	Road 27				
	R	16.80	610.28	Artois	610	Artois				
	R	14.52	608.00	<b>Rest Area</b>	608	<b>Rest Area</b>				
	R	13.90	607.38	Bayliss / Road 39	607	Bayliss / Road 39				
	R	9.87	603.35	SR-162 / Willows / Oroville	603	SR-162 / Willows / Oroville				
	R	7.61	601.09	Road 57	601	Road 57				
	R	1.52	595.00	Road 68	595	Road 68				
<b>Glenn - Colusa</b>			593.48	-----						<b>Glenn / Colusa County Line</b>
Colusa	R	31.84	590.95	Delevan Road	591	Delevan Road				
	R	29.25	588.36	<i>Maxwell</i>	588					
	R	26.73	585.84	Maxwell Road	586	Maxwell Road				
	R	26.30	583.41	<b>Rest Area</b>	583	<b>Rest Area</b>				
	R	18.72	577.83	SR-20 / Colusa / Clear Lake	578	SR-20 / Colusa / Clear Lake				
	R	17.98	577.09	Williams	577	Williams				
	R	15.91	575.02	Husted Road	575	Husted Road				
	R	10.31	569.42	Hahn Road	569	Hahn Road				
	R	7.70	566.81	<i>Arbuckle</i>	567	<i>Fontage Rd</i>				




California Numbered Exit Uniform System			<b>Interstate 5</b> <b>FREEWAY INTERCHANGES</b>    Both directions (normal text); or, <b>SOUTH</b> only ( <i>green italics</i> )		 <b>EXIT NUMBERS</b>	<b>Interstate 5</b> <b>FREEWAY INTERCHANGES</b>    Both directions (normal text); or, <b>NORTH</b> only ( <i>blue italics</i> )		
	Prefix County Post Mile	Statewide MILE post						
City	(Co PM)	(SMP)						
County	Prefix		Proposed Exit Number	380		Shared Alignment (subordinate route noted)		
			Partial Installation (1-post sign, only)	360	360	Rest Area, Vista Point, or Weigh Station		
			Installed Exit Number	359	( On-freeway facility with SMP reference - not an exit )			
			<b>Correction of Exit Number Required</b>					
			<i>( no text in grey background - - no facility; or, exit on opposite side/direction of freeway )</i>					
	R 6.79	565.90	College City	566	Arbuckle / College City			
	R 0.00	559.11	County Line Road	559	County Line Road			
<b>Colusa - Yolo</b>		<b>559.11</b>	-----				<b>Colusa / Yolo County Line</b>	
Yolo		R 26.33	556.52	Rest Area	557	Rest Area		
		R 25.57	555.76	Dunnigan	556	Dunnigan		
		R 23.79	553.98	Road 8	554	Road 8		
		R 22.61	552.80	<i>I-505 South / Winters / San Francisco</i>	553			
		R 17.62	547.81	Zamora	548	Zamora		
		R 12.34	542.53	Yolo	542	Yolo		
		R 10.81	541.00	<i>SR-16 / Esparto</i>	541	<i>SR-16 West / Esparto</i>		
		R 9.41	539.60	West Street	540	West Street		
		Woodland	R 8.26	538.45	SR-113 North / Yuba City	538	SR-113 North / Yuba City	
			R 7.09	537.28	<i>SR-113 South / Davis</i>	537	<i>SR-113 South / Main Street / Woodland</i>	
			5.53	535.72	Road 102	536	Road 102	
			0.52	530.71	Road 22	531	Road 22	
<b>Yolo - Sacramento</b>		<b>530.19</b>	-----				<b>Yolo / Sacramento County Line</b>	
Sacramento	Sacramento	33.72	529.26	Rest Area	529			
		32.73	528.27	Sac Int'l Airport	528	Sac Int'l Airport		
		29.91	525.45	SR-99 North / Yuba City / Marysville ( <i>begin shared alignment with SR-99</i> )	525 B	SR-99 North / Yuba City / Marysville ( <i>end shared alignment with SR-99 Northbound</i> )		
		29.02	524.56	Del Paso Road	525 A	Del Paso Road		
		28.05	523.59	Arena Blvd	524	Arena Blvd		
		26.72	522.26	I-80 / San Francisco / Reno	522	I-80 / San Francisco / Reno		
		25.34	520.88	<i>Garden Highway</i>	521	521 B	<i>West El Camino Avenue</i>	
		25.97	521.51			521 A	<i>Garden Highway</i>	




California Numbered Exit Uniform System			<b>Interstate 5</b> <b>FREEWAY INTERCHANGES</b>    <b>Both directions</b> (normal text); or, <b>SOUTH</b> <i>only (green italics)</i>		 <b>EXIT NUMBERS</b>		<b>Interstate 5</b> <b>FREEWAY INTERCHANGES</b>    <b>Both directions</b> (normal text); or, <b>NORTH</b> <i>only (blue italics)</i>	
	Prefix	County Post Mile	Statewide MILE post					
	City	(Co PM)	(SMP)					
County	Prefix			Proposed Exit Number	380		<b>Shared Alignment</b> (subordinate route noted)	
				Partial Installation (1-post sign, only)	360	360	<b>Rest Area, Vista Point, or Weigh Station</b>	
				Installed Exit Number	359	( On-freeway facility with SMP reference - not an exit )		
				<b>Correction of Exit Number Required</b>				
				<i>( no text in grey background - - no facility; or, exit on opposite side/direction of freeway )</i>				
Sacramento		24.65	520.19	Richards Blvd	520	Richards Blvd		
		23.80	519.34	J Street	519 B	Downtown / J Street		
		23.18	518.72	Q Street	519 A	Q Street		
	Sacramento		22.57	518.11	US-50 / Business Loop 80 East / SR-99 South / Fresno <i>(end shared alignment with SR-99 Southbound)</i>	518	Broadway / US-50 / Business Loop 80 / San Francisco / SR-99 South / Fresno <i>(begin shared alignment with SR-99 Northbound)</i>	
			20.53	516.07	Sutterville Road	516	Sutterville Road	
			19.30	514.84	Fruitridge Road / Seamas Avenue	515	Fruitridge Road / Seamas Avenue	
			18.65	514.19	43rd Avenue	514		
			17.19	512.73	Florin Road	513	Florin Road	
			16.15	511.69	Pocket Road / Meadowview Road	512	Pocket Road / Meadowview Road	
			14.83	509.91	Cosumnes River Blvd	510	Cosumnes River Blvd	
			12.04	507.58	Laguna Blvd	508	Laguna Blvd	
	Elk Grove		10.83	506.37	Elk Grove Blvd	506	Elk Grove Blvd	
			8.49	504.03	Hood-Franklin Road	504	Hood-Franklin Road	
			2.13	497.67	Twin Cities Road	498	Twin Cities Road	
	<b>Sacramento - San Joaquin</b>			495.54	-----			<b>Sacramento / San Joaquin County Line</b>
San Joaquin		47.61	493.33	Thornton / Walnut Grove	493	Thornton / Walnut Grove		
		44.71	490.43	Peltier Road	490	Peltier Road		
		41.67	487.39	Turner Road	487	Turner Road		
		39.55	485.27	SR-12 / Lodi / Fairfield	485	SR-12 / Lodi / Fairfield		




California Numbered Exit Uniform System			<b>Interstate 5</b> <b>FREEWAY INTERCHANGES</b>  <b>SOUTH</b> Both directions (normal text); or, <b>SOUTH</b> <i>only (green italics)</i>		 <b>EXIT NUMBERS</b>	<b>Interstate 5</b> <b>FREEWAY INTERCHANGES</b>  <b>NORTH</b> Both directions (normal text); or, <b>NORTH</b> <i>only (blue italics)</i>		
	Prefix County Post Mile	Statewide MILE post						
County	City	(Co PM)	(SMP)					
	Prefix			Proposed Exit Number	380	Shared Alignment (subordinate route noted)		
				Partial Installation (1-post sign, only)	360	360	Rest Area, Vista Point, or Weigh Station	
				Installed Exit Number	359	( On-freeway facility with SMP reference - not an exit )		
Correction of Exit Number Required								
( no text in grey background - - no facility; or, exit on opposite side/direction of freeway )								
San Joaquin	Stockton	35.30	481.02	Eight Mile Road	481	Eight Mile Road		
		32.66	478.38	Hammer Lane	478	Hammer Lane		
		31.45	477.17	Benjamin Holt Drive	477	Benjamin Holt Drive		
		29.99	475.71	March Lane	476	March Lane		
		28.53	474.25	<i>Alpine Avenue / Country Club Blvd</i>	474 B	<i>Country Club Blvd / Alpine Avenue</i>		
		27.92	473.64	Monte Diablo Avenue	474 A	Monte Diablo Avenue		
		26.99	472.71	Oak St / Fremont St	473	Pershing Avenue / University of the Pacific		
	Stockton	26.19	471.91	<i>SR-4 /Downtown Stockton / Navy Drive</i>	472	<i>SR-4 East / Downtown Stockton / Fresno Avenue</i>		
		25.35	471.07	<i>SR-4 / Charter Way</i>	471	<i>SR-4 West / Charter Way</i>		
		24.64	470.36	Eighth Street	470	Eighth Street		
		R 23.66	469.38	Downing Avenue	469	469	Downing Avenue / Carolyn Weston Blvd	
		R 22.54	468.26	French Camp Rd / Arch Airport Rd	468		French Camp Rd / Arch Airport Rd	
		R 21.44	467.16	<i>Mathews Road</i>	467	467 B		<i>Mathews Road</i>
		R 20.85	466.57			467 A		<i>El Dorado St</i>
		R 19.58	465.30	Roth Road / Sharpe Depot	465		Roth Road / Sharpe Depot	
	Lathrop	R 17.52	463.24	Lathrop Road	463		Lathrop Road	
		R 16.47	462.19	Louise Avenue	462		Louise Avenue	
		R 14.83	460.55	<i>SR-120 East / Manteca / Sonora</i>	461		<i>SR-120 East / Manteca / Sonora</i>	
		R 13.87	459.59	<i>Manthey Road</i>	460	460	<i>Mossdale Road</i>	
		R 12.62	458.34	<i>I-205 West / I-580 / San Francisco</i>	458 B			
R 11.80		457.52	<i>Tracy</i>	458 A				
	11.06	456.78	Kasson Road	457	457	Kasson Road		









California Numbered Exit Uniform System			<b>Interstate 5</b> <b>FREEWAY INTERCHANGES</b>  <b>SOUTH</b> Both directions (normal text); or, <i>SOUTH only (green italics)</i>		 <b>EXIT NUMBERS</b>	<b>Interstate 5</b> <b>FREEWAY INTERCHANGES</b>  <b>NORTH</b> Both directions (normal text); or, <i>NORTH only (blue italics)</i>			
	Prefix County Post Mile	Statewide MILE post							
County	City (Co PM)	(SMP)							
	Prefix		Proposed Exit Number	380		<b>Shared Alignment</b> (subordinate route noted)			
			<b>Partial Installation (1-post sign, only)</b>	<b>360</b>	360	<b>Rest Area, Vista Point, or Weigh Station</b>			
			<b>Installed Exit Number</b>	<b>359</b>	( On-freeway facility with SMP reference - not an exit )				
			<b>Correction of Exit Number Required</b>						
			<i>( no text in grey background - - no facility; or, exit on opposite side/direction of freeway )</i>						
San Joaquin		6.50	452.22	<i>SR-33 South / Vernalis</i>		452	452	<i>SR-33 South / Tracy</i>	
		3.44	449.16	SR-132 West / San Francisco		449 B		SR-132 West / San Francisco	
		0.63	446.35	SR-132 East / Modesto		449 A		SR-132 East / Modesto	
<b>San Joaquin - Stanislaus</b>			445.72					<b>San Joaquin / Stanislaus County Line</b>	
Stanislaus		27.20	444.86	<b>Rest Area</b>		445		<b>Rest Area</b>	
		23.07	440.73	Howard Road		441		441	Howard Road
		15.86	433.52	Sperry Avenue / Diablo Grande Pkwy		434		Sperry Avenue / Diablo Grande Pkwy	
		12.93	430.21			434		<b>Vista Point</b>	
		10.72	428.38	Fink Road		428		Fink Road	
		5.51	423.17	Stuhr Road		423		Stuhr Road	
<b>Stanislaus - Merced</b>			417.66					<b>Stanislaus / Merced County Line</b>	
Merced		32.39	417.57	<i>SR-140 East / Gustine / Merced</i>		418		418	<i>SR-140 East / Gustine / Merced</i>
		23.59	408.40	<b>Weigh Station</b>		408		<b>Weigh Station</b>	
		21.84	407.02	<i>SR-33 / Santa Nella / Gilroy</i>		407		407	<i>SR-33 / Santa Nella / Gustine</i>
		17.58	402.76	<i>SR-152 West / Monterey / Hollister</i>		403 B		<i>SR-152 West / Gilroy / Hollister / San Jose</i>	
				<i>SR-152 East / Los Banos / Fresno</i>		403 A		<i>SR-152 East / Los Banos / SR-33 South</i>	
		6.28	391.46	SR-165 North / Mercy Springs Road		391		SR-165 North / Mercy Springs Road	
		0.65	385.83	<b>Rest Area</b>		386		<b>Rest Area</b>	
<b>Merced - Fresno</b>			385.18					<b>Merced / Fresno County Line</b>	
		65.78	384.80	Nees Avenue / Firebaugh		385		Nees Avenue	
		60.08	379.10	Shields Avenue		379		Shields Avenue	




California Numbered Exit Uniform System			<b>Interstate 5</b> <b>FREEWAY INTERCHANGES</b>  <b>SOUTH</b> Both directions (normal text); or, <b>SOUTH</b> only (green italics)		 <b>EXIT NUMBERS</b>		<b>Interstate 5</b> <b>FREEWAY INTERCHANGES</b>  <b>NORTH</b> Both directions (normal text); or, <b>NORTH</b> only (blue italics)		
	Prefix	County Post Mile	Statewide MILE post						
	City	(Co PM)	(SMP)						
County	Prefix			Proposed Exit Number	380	<b>Shared Alignment</b> (subordinate route noted)			
				<b>Partial Installation (1-post sign, only)</b>	<b>360</b>	360	<b>Rest Area, Vista Point, or Weigh Station</b>		
				<b>Installed Exit Number</b>	<b>359</b>	( On-freeway facility with SMP reference - not an exit )			
		<b>Correction of Exit Number Required</b>							
		<i>( no text in grey background - - no facility; or, exit on opposite side/direction of freeway )</i>							
		Fresno		52.75	371.77	Russell Avenue	<b>372</b>	Russell Avenue	
				48.99	368.01	Panoche Road	<b>368</b>	Panoche Road	
				45.80	364.82	Manning Avenue	<b>365</b>	Manning Avenue	
				38.36	357.38	Kamm Avenue	<b>357</b>	Kamm Avenue	
				29.96	348.98	Derrick Avenue	<b>349</b>	Derrick Avenue / SR-33 North / Mendota	
	17.96		336.98	SR-33 South Coalinga	<b>337</b>	<b>337</b>	SR-33 South / SR-145 North Kerman		
	14.87		333.89	SR-198 / Lemoore / Hanford	<b>334</b>	<b>334</b>	SR-198 / Lemoore / Hanford		
	5.50		324.52	Jayne Avenue	<b>325</b>	Jayne Avenue			
	1.43		320.45	<b>Rest Area</b>	<b>320</b>	<b>Rest Area</b>			
	0.23		319.25	SR-269 / Avenal	<b>319</b>	SR-269 / Lassen Avenue			
<b>Fresno - Kings</b>			319.02	<b>Fresno / Kings County Line</b>					
Kings		16.60	308.90	SR-41 / Paso Robles / Kettleman City	<b>309</b>	SR-41 / Kettleman City / Fresno			
		12.36	304.66	Utica Avenue	<b>305</b>	Utica Avenue			
<b>Kings - Kern</b>			292.30	<b>Kings / Kern County Line</b>					
Kern		82.35	287.62	Twisselman Road	<b>288</b>	Twisselman Road			
		73.02	278.29	SR-46 / Wasco / Lost Hills	<b>278</b>	SR-46 / Lost Hills / Paso Robles			
		62.61	267.88	Lerdo Highway	<b>268</b>	Lerdo Highway			
		58.01	263.28	Rowiee Rd / Buttonwillow Dr / 7th Standards Rd	<b>263</b>				
		56.64	261.91			<b>262</b>	7th Standard Road / Rowiee Rd		
		54.11	259.38	<b>Rest Area</b>	<b>259</b>	<b>Rest Area</b>			
		52.15	257.42	SR-58 / Bakersfield	<b>257</b>	SR-58 / McKittrick / Buttonwillow			
		47.55	252.82	Stockdale Highway	<b>253</b>	Stockdale Highway			








California Numbered Exit Uniform System			<b>Interstate 5</b> <b>FREEWAY INTERCHANGES</b>  <b>SOUTH</b> Both directions (normal text); or, <b>SOUTH</b> only (green italics)		 <b>EXIT NUMBERS</b>		<b>Interstate 5</b> <b>FREEWAY INTERCHANGES</b>  <b>NORTH</b> Both directions (normal text); or, <b>NORTH</b> only (blue italics)		
	Prefix County Post Mile	Statewide MILE post							
County	City (Co PM)	(SMP)							
Kern	Prefix		Proposed Exit Number	380		<b>Shared Alignment</b> (subordinate route noted)			
			<b>Partial Installation (1-post sign, only)</b>	<b>360</b>	360	<b>Rest Area, Vista Point, or Weigh Station</b>			
			<b>Installed Exit Number</b>	<b>359</b>	( On-freeway facility with SMP reference - not an exit )				
				<b>Correction of Exit Number Required</b>					
				( no text in grey background - - no facility; or, exit on opposite side/direction of freeway )					
			41.19	246.46	SR-43 / Taft / Maricopa	<b>246</b>	SR-43 / Wasco / Shafter		
			38.79	244.06	SR-119 / Taft Highway	<b>244</b>	SR-119 / Pumpkin Center / Lamont		
			33.49	238.76	SR-223 / Bear Mountain Blvd / Arvin	<b>239</b>	SR-223 / Bear Mountain Blvd		
			29.07	234.34	Old River Road	<b>234</b>	Old River Road		
			22.89	228.16	Copus Road	<b>228</b>	Copus Road		
			19.61	224.88	SR-166 / Mettler / Maricopa	<b>225</b>	SR-166 / Maricopa / Taft		
			R 15.86	221.13			<b>221</b>	SR-99 North (Left Exit)	
			13.52	218.79	Laval Road West	<b>219 B</b>	Laval Road West		
					Laval Road East	<b>219 A</b>	Laval Road East		
			11.74	216.64	<b>Weigh Station</b>	<b>217</b>			
	10.15	215.42	Grapevine	<b>215</b>	Grapevine				
	5.02	210.29	Fort Tejon Road	210	<b>210</b>	Fort Tejon Road			
	1.61	206.88	Lebec	<b>207</b>	Lebec				
	0.70	205.97	<b>Rest Area</b>	<b>206</b>	<b>Rest Area</b>				
<b>Kern - Los Angeles</b>		<b>205.27</b>	-----				<b>Kern / Los Angeles County Line</b>		
Los Angeles	R 88.57	205.23	Frazier Mountain Park Road	<b>205</b>	Frazier Mountain Park Road				
	R 87.19	203.85	<b>Truck Brake Off-Ramp</b>	<b>204</b>					
	R 85.80	202.46	Gorman	<b>202</b>	Gorman				
	R 82.10	198.76	SR-138 East / Lancaster / Palmdale	199					
	R 81.76	198.42	Quail Lake Road	198	198 B	Quail Lake Road			
	R 81.49	198.15			198 A	SR-138 East			
	R 77.96	194.62	Smokey Bear Road	<b>195</b>	Smokey Bear Road				

California Numbered Exit Uniform System			<b>Interstate 5</b> <b>FREEWAY INTERCHANGES</b>  <b>SOUTH</b> Both directions (normal text); or, <i>SOUTH only (green italics)</i>		 <b>EXIT NUMBERS</b>		<b>Interstate 5</b> <b>FREEWAY INTERCHANGES</b>  <b>NORTH</b> Both directions (normal text); or, <i>NORTH only (blue italics)</i>	
	Prefix	County Post Mile	Statewide MILE post					
	City	(Co PM)	(SMP)					
County	Prefix			Proposed Exit Number	380		<b>Shared Alignment</b> (subordinate route noted)	
				Partial Installation (1-post sign, only)	360	360	<b>Rest Area, Vista Point, or Weigh Station</b>	
				Installed Exit Number	359	( On-freeway facility with SMP reference - not an exit )		
				<b>Correction of Exit Number Required</b>				
				<i>( no text in grey background - - no facility; or, exit on opposite side/direction of freeway )</i>				
Los Angeles		R 74.47	191.13	Vista Del Lago Road	191	Vista Del Lago Road		
		R 67.89	184.55	<b>Truck Brake Off Ramp</b>	185			
		R 65.97	182.63	Templin Highway	183	183	Templin Highway	
		R 59.49	176.15	<i>Lake Hughes Road / Castaic</i>	176	176 B	<i>Lake Hughes Road / Castaic</i>	
		R 59.01	175.67			176 A	<i>Parker Road</i>	
		R 56.60	173.26	Hasley Canyon Road	173		Hasley Canyon Road	
		R 55.48	172.14	SR-126 West / New Hall Ranch Rd	172		SR-126 West / New Hall Ranch Rd	
		R 54.16	170.82	<i>Rye Canyon Road</i>	171	171	<b>Weigh Station</b>	
		R 53.57	170.23	SR-126 / Magic Mountain Parkway	170		SR-126 / Magic Mountain Parkway	
		R 52.47	169.13	Valencia Blvd	169	169	Valencia Blvd	
	R 51.44	168.10	McBean Parkway	168		McBean Parkway		
	R 50.33	166.99	Lyons Avenue / Pico Canyon Road	167	167	Lyons Avenue / Pico Canyon Road		
	R 49.03	165.69	Calgrove Blvd	166	166	Calgrove Blvd		
	R 46.35	163.01	<i>Truck Route I-5 / SR-14</i>	163				
	R 45.58	162.24	SR-14 North / Palmdale / Lancaster	162		SR-14 North / Palmdale / Lancaster		
	R 44.43	161.09	<i>Balboa Blvd / San Fernando Rd</i>	161 B		<i>I-210 / Pasadena</i>		
	R 44.01	160.67	<i>I-210 / Pasadena</i>	161 A	161 A	<i>Truck Lane Off-Ramp</i>		
	42.65	159.31	<i>Roxford Street</i>	159	159 B	<i>Roxford Street West</i>		
					159 A	<i>Roxford Street East</i>		
	41.60	158.26	<i>I-405 South / San Diego Freeway</i>	158	158	<i>Truck Lane Off-Ramp</i>		
40.24	156.90	<i>S.F. Mission Blvd</i>	157	157 B	<i>S.F. Mission Blvd</i>			
39.98	156.64			157 A	<i>Brand Blvd</i>			




California Numbered Exit Uniform System			<b>Interstate 5</b> <b>FREEWAY INTERCHANGES</b>  <b>SOUTH</b> Both directions (normal text); or, <i>SOUTH only (green italics)</i>		 <b>EXIT NUMBERS</b>		<b>Interstate 5</b> <b>FREEWAY INTERCHANGES</b>  <b>NORTH</b> Both directions (normal text); or, <i>NORTH only (blue italics)</i>	
	Prefix County Post Mile	Statewide MILE post						
County	City	(Co PM)	(SMP)					
Prefix	Proposed Exit Number	380		Shared Alignment (subordinate route noted)				
		Partial Installation (1-post sign, only)	360	360	Rest Area, Vista Point, or Weigh Station			
Installed Exit Number	359	( On-freeway facility with SMP reference - not an exit )						
Correction of Exit Number Required								
( no text in grey background - - no facility; or, exit on opposite side/direction of freeway )								
Los Angeles	Los Angeles	39.36	156.02	SR-118 East	156 B	Paxton Street		
		39.06	155.72	Paxton Street	156 A	SR-118 East / West		
		38.50	155.16		155 B	Van Nuys Blvd		
		37.96	154.62		155 A	Terra Bella Street		
		37.41	154.07	Osborne Street	154	Osborne Street		
		36.36	153.02	SR-170 / Hollywood Freeway / Branford Street	153 B	Branford Street		
		35.94	152.60	Sheldon Street	153 A	Sheldon Street		
		34.99	151.65	Lankershim Blvd	152	Lankershim Blvd / Tuxford St		
		34.28	150.94	Penrose Street	151	Penrose Street		
		33.68	150.34	Sunland Blvd	150	150 B	Sunland Blvd	
	33.28	149.94			150 A	Glenoaks Blvd		
	32.35	149.01	Hollywood Way	149	Hollywood Way			
	Burbank	31.23	147.89	Buena Vista Street	148	Buena Vista Street		
		30.75	147.41	San Fernando Blvd / Empire Ave	147 B	147 C	San Fernando / Empire Ave	
		30.64	147.30			147 B	Lincoln Street	
		30.61	147.27	Scott Road	147 A	Scott Road		
		29.78	146.44	Burbank Blvd	146 B	Burbank Blvd		
		29.16	145.82	Verdugo Avenue	146 A	Olive Avenue		
		28.43	145.09	Alameda Avenue	145 B	Alameda Avenue		
		Glendale	27.84	144.50	Western Avenue	145 A	Western Avenue	
27.08	143.74		SR-134 / Ventura Freeway	144	144 B	SR-134 West / Ventura Freeway		
					144 A	SR-134 East / Ventura Freeway		



California Numbered Exit Uniform System			<b>Interstate 5</b> <b>FREEWAY INTERCHANGES</b>  <b>SOUTH</b> Both directions (normal text); or, <i>SOUTH only (green italics)</i>		 <b>EXIT NUMBERS</b>		<b>Interstate 5</b> <b>FREEWAY INTERCHANGES</b>  <b>NORTH</b> Both directions (normal text); or, <i>NORTH only (blue italics)</i>			
	Prefix	County Post Mile	Statewide MILE post							
	City	(Co PM)	(SMP)							
County	Prefix			Proposed Exit Number	380		Shared Alignment (subordinate route noted)			
				Partial Installation (1-post sign, only)	360	360	Rest Area, Vista Point, or Weigh Station			
				Installed Exit Number	359	( On-freeway facility with SMP reference - not an exit )				
				Correction of Exit Number Required						
				( no text in grey background - - no facility; or, exit on opposite side/direction of freeway )						
Los Angeles	Los Angeles	25.78	142.44	Colorado Street	142	Colorado Street				
		24.33	140.99	<i>Los Feliz Blvd</i>	141	141 B	<i>Griffith Park Drive</i>			
		24.16	140.82			141 A	<i>Los Feliz Blvd</i>			
		23.66	140.32	<i>Glendale Blvd</i>	140 B	140	<i>Glendale Blvd</i>			
		23.02	139.68	<i>Fletcher Drive</i>	140 A					
		22.55	139.21	<i>SR-2 / Glendale Freeway / Echo Park</i>	139	139 B	<i>SR-2 West / Echo Park</i>			
		21.83	138.49			139 A	<i>SR-2 / Glendale Freeway East</i>			
		20.70	137.36	Stadium Way	138		Stadium Way			
		20.44	137.10	<i>SR-110 / Arroyo Seco Parkway / Pasadena Freeway South</i>	137 B		<i>SR-110 / Pasadena Freeway North</i>			
		19.73	136.39	<i>SR-110 / Pasadena Freeway North</i>	137 A		<i>Figueroa Street</i>			
		19.20	135.86	<i>Main Street</i>	136 A	136 B	<i>Broadway</i>			
		18.79	135.45	<i>Mission Road</i>	135 C	135 C	<i>I-10 East / San Bernardino Freeway (end shared alignment with I-10 Eastbound)</i>			
		18.45	135.11	<i>I-10 East / San Bernardino Freeway</i>	135 B	135 B	<i>Caesar Chavez Avenue</i>			
		17.56	134.22	<i>4th Street (begin shared alignment with I-10 Westbound)</i>	135 A		4th Street			
		16.75	133.41			134 C	<i>Seventh Street (Left Exit)</i>			
		16.71	133.37	<i>SR-60 East / Pomona Fwy / Pomona (end shared alignment with I-10 Westbound)</i>	134 B		<i>Soto Street (begin shared alignment with I-10 Eastbound)</i>			
		16.59	133.25	<i>Soto Street</i>	134 A		<i>SR-10 West / Santa Monica Freeway</i>			
		16.20	132.86		133	133	<i>Grand Vista Avenue</i>			
		14.94	131.60	<i>Indiana Street</i>	132	132	<i>Calzona Street</i>			
		14.80	131.46	<i>Ditman Avenue</i>	131 B	131	<i>Indiana Street</i>			
14.15	130.81	<i>Olympic Blvd</i>	131 A							




California Numbered Exit Uniform System			<b>Interstate 5</b> <b>FREEWAY INTERCHANGES</b>  <b>SOUTH</b> Both directions (normal text); or, <b>SOUTH</b> <i>only (green italics)</i>		 <b>EXIT NUMBERS</b>	<b>Interstate 5</b> <b>FREEWAY INTERCHANGES</b>  <b>NORTH</b> Both directions (normal text); or, <b>NORTH</b> <i>only (blue italics)</i>		
	Prefix County Post Mile	Statewide MILE post						
County	City	(Co PM)	(SMP)					
	Prefix			Proposed Exit Number	380	Shared Alignment (subordinate route noted)		
Partial Installation (1-post sign, only)		360	360	Rest Area, Vista Point, or Weigh Station				
Installed Exit Number		359	( On-freeway facility with SMP reference - not an exit )					
Correction of Exit Number Required								
( no text in grey background - - no facility; or, exit on opposite side/direction of freeway )								
Los Angeles	Commerce	13.88	130.54	<i>I-710 / Long Beach Freeway</i>		130 B	130 C	<i>I-710 North / Pasadena (Left Exit)</i>
		13.78	130.44				130 B	<i>Eastern Avenue</i>
		13.05	129.71	<i>Triggs Street</i>		130 A	130 A	<i>Atlantic Blvd South / I-710</i>
	Commerce	12.80	129.46	<i>Atlantic Blvd / Eastern Avenue</i>		129		<i>Atlantic Blvd North</i>
		11.55	128.21	Washington Blvd		128 B		Washington Blvd
		10.88	127.54	<i>Garfield Avenue / Bandini Blvd</i>		128 A		<i>Garfield Avenue</i>
	Downey	9.70	126.36	Slauson Avenue		126 B		Slauson Avenue
		8.95	125.61	Paramount Blvd		126 A		Paramount Blvd
	Santa Fe Springs	8.31	124.97	Lakewood Blvd / Rosemead Blvd		125	125	Lakewood Blvd / Rosemead Blvd
		6.85	123.51	I-605 / San Gabriel River Freeway		124		I-605 / San Gabriel River Freeway
	Norwalk	6.38	123.04	Florence Avenue		123		Florence Avenue
		4.91	121.57	<i>Imperial Highway / Norwalk Blvd</i>		122	122	<i>Imperial Highway / Pioneer Blvd</i>
		4.22	120.88	<i>San Antonio Drive / Norwalk Blvd</i>		121		<i>Norwalk Blvd / Imperial Hwy</i>
		3.64	120.30	<i>Rosecrans Avenue / La Mirada</i>		120	120 B	<i>Rosecrans Avenue</i>
	La Mirada	3.44	120.10			120 A		<i>Firestone Blvd (Left Exit)</i>
		2.41	119.07	Carmenita Road		119	119	Carmenita Road
		1.21	117.87	Valley View Avenue		118		<i>Valley View Avenue / La Mirada</i>
Los Angeles - Orange		116.66		----- Los Angeles / Orange County Line -----				
Orange	Buena Park	44.26	116.54	<i>Artesia Blvd / Knott Avenue</i>		117		<i>Artesia Blvd</i>
		43.43	115.71	<i>SR-39 / Beach Blvd</i>		116		<i>Beach Blvd</i>
		43.13	115.41				115	<i>Auto Center Drive</i>




California Numbered Exit Uniform System			<b>Interstate 5</b> <b>FREEWAY INTERCHANGES</b>    <b>Both directions</b> (normal text); or, <b>SOUTH</b> <i>only (green italics)</i>		 <b>EXIT NUMBERS</b>		<b>Interstate 5</b> <b>FREEWAY INTERCHANGES</b>    <b>Both directions</b> (normal text); or, <b>NORTH</b> <i>only (blue italics)</i>		
	Prefix County Post Mile	Statewide MILE post							
County	City	(Co PM)	(SMP)						
	Prefix			Proposed Exit Number	380	Shared Alignment (subordinate route noted)			
				Partial Installation (1-post sign, only)	360	360	Rest Area, Vista Point, or Weigh Station		
				Installed Exit Number	359	( On-freeway facility with SMP reference - not an exit )			
				Correction of Exit Number Required					
				( no text in grey background - - no facility; or, exit on opposite side/direction of freeway )					
Orange	Fullerton	42.10	114.38	SR-91 East	114 B	114	Magnolia / SR-91 East		
		41.95	114.23	Magnolia	114 A				
		41.50	113.78			113 C	SR-91 West		
	Anaheim	40.51	112.79			113 B	La Palma Ave East		
		39.49	111.77	Brookhurst Street / La Palma Ave	113	113 A	Brookhurst Street / La Palma Ave		
		38.95	111.23	Euclid Street	112		Euclid Street		
	Anaheim	37.67	109.95	Lincoln Avenue	111	111	Lincoln Avenue		
		37.40	109.68	Disneyland Drive / Ball Road	110 B	110	Harbor Blvd / Ball Road		
		36.61	108.89	Harbor Blvd	110 A				
		36.37	108.65	Disney Way / Anaheim Blvd	109 B	109	Katella Avenue / Disney Way		
	35.20	107.48	Katella Avenue / Orangewood Ave	109 A					
	Orange	35.20	107.48	State College Blvd / The City Drive	107 C		State College Blvd / The City Drive		
		34.24	106.52	SR-22 West	107 B		Chapman Avenue		
				SR-22 East / Orange / La Veta Avenue / Bristol Street	107 A		SR-57 North / Pomona		
	Santa Ana	33.09	105.37	Main Street	105 B		Main Street		
		32.46	104.74	17th Street	105 A		17th Street		
		31.76	104.04	Santa Ana Blvd / Grand Avenue	104 B	104	Grand Avenue		
		31.26	103.54	1st Street / 4th Street	104 A				
30.90		103.18			103 C	1st Street / 4th Street			
	30.26	102.54	SR-55 South	103	103 B	SR-55 South			
					103 A	SR-55 North / Riverside			



California Numbered Exit Uniform System			<b>Interstate 5</b> <b>FREEWAY INTERCHANGES</b>  <b>SOUTH</b> Both directions (normal text); or, <i>SOUTH only (green italics)</i>		 <b>EXIT NUMBERS</b>		<b>Interstate 5</b> <b>FREEWAY INTERCHANGES</b>  <b>NORTH</b> Both directions (normal text); or, <i>NORTH only (blue italics)</i>			
	Prefix	County Post Mile	Statewide MILE post							
	City	(Co PM)	(SMP)							
County	Prefix			Proposed Exit Number	380		<b>Shared Alignment</b> (subordinate route noted)			
				<b>Partial Installation (1-post sign, only)</b>	<b>360</b>	<i>360</i>	<i>Rest Area, Vista Point, or Weigh Station</i>			
				<b>Installed Exit Number</b>	<b>359</b>	<i>( On-freeway facility with SMP reference - not an exit )</i>				
				<b>Correction of Exit Number Required</b>						
				<i>( no text in grey background - - no facility; or, exit on opposite side/direction of freeway )</i>						
Orange	Tustin	29.62	101.90	<i>Newport Avenue</i>	<b>102</b>					
		R 29.09	101.37	Red Hill Avenue	<b>101 B</b>	Red Hill Avenue				
		28.22	100.50	Tustin Ranch Road	<b>101 A</b>	Tustin Ranch Road				
	Irvine	27.58	99.86	Jamboree Road	<b>100</b>	Jamboree Road				
		R 26.58	98.86	Culver Drive	<b>99</b>	Culver Drive				
		R 24.99	97.27	Jeffrey Road	<b>97</b>	Jeffrey Road				
		R 23.87	96.15	<i>SR-133 North</i>	96 B	<b>96</b>	<i>Sand Canyon Avenue</i>			
		R 23.94	96.22	<i>Sand Canyon Avenue</i>	96 A					
		23.19	95.47	<i>SR-133 South / Laguna Beach</i>	<b>95</b>		<i>SR-133 North / Riverside</i>			
		22.21	94.49	<i>Alton Parkway</i>	<b>94</b>	<b>94 B</b>	<i>Alton Parkway</i>			
		21.30	93.58			<b>94 A</b>	<i>I-405 / Santa Ana Freeway</i>			
		20.17	92.45		<i>Bake Parkway / Lake Forest Drive</i>	<b>92</b>	<b>92 B</b>	<i>Bake Parkway</i>		
		19.50	91.78	<b>92 A</b>			<i>Lake Forest Drive</i>			
	Laguna Hills	18.69	90.97	El Toro Road	<b>91</b>		El Toro Road			
		17.47	89.75	Alicia Parkway	<b>90</b>		Alicia Parkway			
	Laguna Hills	16.53	88.81	La Paz Road	<b>89</b>		La Paz Road			
		Mission Viejo	15.22	87.50	Oso Parkway	<b>88</b>		Oso Parkway		
	Mission Viejo	13.78	86.06	Crown Valley Parkway	<b>86</b>		Crown Valley Parkway			
		12.94	85.22	<i>Avery Parkway</i>	<b>85</b>	<b>85 B</b>	<i>Avery Parkway</i>			
	12.55	84.83	<b>85 A</b>			<i>SR-73 North / Long Beach</i>				
	San Juan Capistrano	10.91	83.19		Junipero Serra Road	<b>83</b>		Junipero Serra Road		
		9.60	81.88	SR-74 / Ortega Highway East / San Juan Capistrano	<b>82</b>		SR-74 / Ortega Highway East			
		8.55	80.83	Camino Capistrano	<b>81</b>		Camino Capistrano			

California Numbered Exit Uniform System			 <b>Interstate 5</b> <b>FREEWAY INTERCHANGES</b> <b>SOUTH</b> Both directions (normal text); or, <i>SOUTH only (green italics)</i>		 <b>Interstate 5</b> <b>FREEWAY INTERCHANGES</b> <b>NORTH</b> Both directions (normal text); or, <i>NORTH only (blue italics)</i>			
	Prefix County Post Mile	Statewide MILE post						
	City (Co PM)	(SMP)						
County	Prefix		Proposed Exit Number	380		<b>Shared Alignment</b> (subordinate route noted)		
			<b>Partial Installation (1-post sign, only)</b>	<b>360</b>	<i>360</i>	<b>Rest Area, Vista Point, or Weigh Station</b>		
			<b>Installed Exit Number</b>	<b>359</b>	( On-freeway facility with SMP reference - not an exit )			
			<b>Correction of Exit Number Required</b>					
			( no text in grey background - - no facility; or, exit on opposite side/direction of freeway )					
Orange	Dana Point	6.78	79.06	SR-1 / Pacific Coast Highway / Camino Las Ramblas	<b>79</b>	SR-1 / Pacific Coast Highway / Camino Las Ramblas		
		5.80	78.08	<i>Camino De Estrella</i>	<b>78</b>	<i>Camino de Estrella</i>		
	San Clemente	4.28	76.56	Avenida Vista Hermosa	<b>77</b>	Avenida Vista Hermosa		
		3.39	75.67	Avenida Pico	<b>76</b>	Avenida Pico		
		2.66	74.94	<i>Avenida Palizada</i>	<b>75</b>	<i>Avenida Presidio / San Clemente</i>		
		1.63	73.91	El Camino Real	<b>74</b>	El Camino Real		
		1.00	73.28	<i>Ave Calafia</i>	<b>73</b>	<i>Avenida Magdalena</i>		
<b>Orange - San Diego</b>		<b>72.28</b>	-----			<b>Orange / San Diego County Line</b>		
San Diego		R 72.28	72.19	Cristianitos Road	72	72	Cristianitos Road	
		R 71.39	71.30	Basilone Road / San Onofre	<b>71</b>		Basilone Road / San Onofre	
		R 67.35	67.26	<b>Weigh Station</b>	<b>67</b>		<b>Weigh Station</b>	
		R 63.57	63.48	<b>Vista Point</b>	<b>63</b>			
		R 62.08	61.99	Las Pulgas Road	<b>62</b>		Las Pulgas Road	
		R 59.96	59.87	<b>Rest Area</b>	<b>60</b>			
		R 59.44	59.35			<b>59</b>	<b>Rest Area</b>	
	Oceanside	R 54.39	54.30	<i>Oceanside Harbor Drive / Camp Pendleton</i>	<b>54 C</b>		<i>Oceanside Harbor Drive</i>	
		R 53.93	53.84	<i>Coast Hwy</i>	<b>54 B</b>		<i>Camp Pendleton</i>	
		R 53.76	53.67	<i>SR-76 East</i>	<b>54 A</b>		<i>SR-76 East / Coast Hwy</i>	
		R 53.21	53.12	Mission Avenue / Downtown	<b>53</b>		Mission Avenue / Downtown	
		R 52.30	52.21	Oceanside Blvd	<b>52</b>		Oceanside Blvd	
		Oceanside	R 51.47	51.38	<i>Cassidy Street</i>	<b>51 C</b>		<i>Oceanside / Vista Way</i>
			R 51.20	51.11	<i>SR-78 East / Escondido / Vista Way</i>	<b>51 B</b>		<i>SR-78 East / Escondido</i>

California Numbered Exit Uniform System			<b>Interstate 5</b> <b>FREEWAY INTERCHANGES</b>  <b>SOUTH</b> Both directions (normal text); or, <i>SOUTH only (green italics)</i>		 <b>EXIT NUMBERS</b>		<b>Interstate 5</b> <b>FREEWAY INTERCHANGES</b>  <b>NORTH</b> Both directions (normal text); or, <i>NORTH only (blue italics)</i>			
	Prefix	County Post Mile	Statewide MILE post							
	City	(Co PM)	(SMP)							
County	Prefix			Proposed Exit Number	380		<b>Shared Alignment</b> (subordinate route noted)			
				<b>Partial Installation (1-post sign, only)</b>	<b>360</b>	<i>360</i>	<b>Rest Area, Vista Point, or Weigh Station</b>			
				<b>Installed Exit Number</b>	<b>359</b>	( On-freeway facility with SMP reference - not an exit )				
				<b>Correction of Exit Number Required</b>						
				<i>( no text in grey background - - no facility; or, exit on opposite side/direction of freeway )</i>						
San Diego	Carlsbad	R 50.68	50.59	Las Flores Drive	<b>51 A</b>	Las Flores Drive				
		R 50.11	50.02	<i>Carlsbad Village Drive</i>	<b>50</b>	<i>Carlsbad Village Drive</i>				
	Carlsbad	R 49.28	49.19	Tamarack Avenue	<b>49</b>	Tamarack Avenue				
		R 47.98	47.89	Cannon Road	<b>48</b>	Cannon Road				
		R 47.03	46.94	Palomar Airport Road	<b>47</b>	Palomar Airport Road				
		R 45.57	45.48	Poinsettia Lane / Aviara Parkway	<b>45</b>	Poinsettia Lane / Aviara Parkway				
		R 44.07	43.98	La Costa Avenue	<b>44</b>	La Costa Avenue				
		R 42.71	42.62	Leucadia Blvd	<b>43</b>	<b>43</b>	Leucadia Blvd			
	Encinitas	R 41.51	41.42	Encinitas Blvd	41 B	Encinitas Blvd				
		Exit Number Displayed Should be Corrected to Proposed Exit Number "41 B"			<b>42</b>	Exit Number Displayed Should be Corrected to Proposed Exit Number "41 B"				
		R 40.60	40.51	<i>Santa Fe Drive</i>	41 A	<b>Santa Fe Drive / Encinitas</b>				
		Exit Number Displayed Should be Corrected to Proposed Exit Number "41 A"			<b>41</b>	Exit Number Displayed Should be Corrected to Proposed Exit Number "41 A"				
		R 39.83	39.74	Birmingham Drive	<b>40</b>	Birmingham Drive				
		R 39.17	39.08	<b>Vista Point</b>	<b>39</b>					
		R 38.62	38.53	Manchester Avenue	<b>39</b>	Manchester Avenue				
		Solana Beach	R 37.38	37.29	Lomas Santa Fe Drive	<b>37</b>	<b>37</b>	Lomas Santa Fe Drive		
			R 36.27	36.18	Via De La Valle	<b>36</b>	Via De La Valle			
R 34.13			34.04	Del Mar Heights Road	<b>34</b>	<b>34</b>	Del Mar Heights Road			
R 32.90	32.81		<i>SR-56 East / Carmel Valley Road</i>	<b>33</b>	<b>33 B</b>	<i>Carmel Valley Road</i>				
					<b>33 A</b>	<i>SR-56 East</i>				
	R 31.81	31.72	Carmel Mountain Road	<b>32</b>	Carmel Mountain Road					
	R 30.69	30.60	<i>I-805 South (Left Exit)</i>	<b>31</b>						

California Numbered Exit Uniform System			<b>Interstate 5</b> <b>FREEWAY INTERCHANGES</b>  <b>SOUTH</b> Both directions (normal text); or, <i>SOUTH only (green italics)</i>		 <b>EXIT NUMBERS</b>		<b>Interstate 5</b> <b>FREEWAY INTERCHANGES</b>  <b>NORTH</b> Both directions (normal text); or, <i>NORTH only (blue italics)</i>		
	Prefix County Post Mile	Statewide MILE post							
County	City (Co PM)	(SMP)							
County	Prefix		Proposed Exit Number	380		<b>Shared Alignment</b> (subordinate route noted)			
			<b>Partial Installation (1-post sign, only)</b>	<b>360</b>	<i>360</i>	<b>Rest Area, Vista Point, or Weigh Station</b>			
			<b>Installed Exit Number</b>	<b>359</b>	<i>( On-freeway facility with SMP reference - not an exit )</i>				
			<b>Correction of Exit Number Required</b>						
			<i>( no text in grey background - - no facility; or, exit on opposite side/direction of freeway )</i>						
San Diego	San Diego	R 30.43	30.34			30	<i>Sorrento Valley Road</i>		
		R 29.46	29.37	Genesee Avenue		29	Genesee Avenue		
		R 28.43	28.34	<i>La Jolla Village Drive</i>		28	28 B	<i>La Jolla Village Drive</i>	
		R 28.16	28.07				28 A	<i>Nobel Drive</i>	
		R 26.79	26.70	Gilman Drive / La Jolla Colony Drive		27		Gilman Drive / La Jolla Colony Drive	
		R 25.95	25.86	<i>SR-52 East</i>		26	26 B	<i>SR-52 East</i>	
						26 A	<i>La Jolla Parkway</i>		
	San Diego	San Diego	R 23.48	23.39	<i>Balboa Avenue / Garnet Avenue</i>		23	23 B	<i>Balboa Avenue - East</i>
			R 22.87	22.78				23 A	<i>Grand Avenue / Garnet Avenue</i>
		R 22.26	22.17	<i>Clairemont Drive / East Mission Bay Drive</i>		22		<i>Clairemont Drive / Mission Bay Drive</i>	
		R 20.82	20.73	Sea World Drive / Tecolote Road		21		Sea World Drive / Tecolote Road	
		R 20.06	19.97	<i>I-8 / El Centro / Rosecrans Street</i>		20	20	<i>I-8 / El Centro / Beaches</i>	
		R 19.03	18.94	Old Town Avenue		19		Old Town Avenue	
		R 18.28	18.19	Washington Street		18 B	18 B	Washington Street	
		R 17.77	17.68	<i>Sassafras St/ San Diego Airport</i>		18 A	18 A	<i>Pacific Highway</i>	
		R 16.59	16.50	<i>Front Street / Civic Center</i>		17	17 B	<i>Street Sassafras St / Rental Car Center</i>	
		R 16.91	16.82				17 A	<i>Hawthorn Street / San Diego Airport</i>	
		R 16.31	16.22	<i>SR-163 North / Escondido / 10th Street</i>		16	16 B	<i>6th Avenue / Downtown</i>	
R 16.07		15.98				16 A	<i>SR-163 North / Escondido</i>		
R 15.41	15.32	<i>Pershing Drive / B Street</i>		15 C					

