








California Numbered Exit Uniform System			State Route 44 FREEWAY INTERCHANGES    Both directions (normal text); or, EAST only (green italics)		 EXIT NUMBERS	State Route 44 FREEWAY INTERCHANGES    Both directions (normal text); or, WEST only (blue italics)		
County	County Post Mile	Statewide MILE post	Legend					
	(Co PM)	(SMP)	Proposed Exit Number	380	Shared Alignment (subordinate route noted)			
Prefix			Partial Installation (1-post sign, only)	360	360	Rest Area, Vista Point, or Weigh Station		
			Installed Exit Number	359	(On-freeway facility with SMP reference - not an exit)			
			<i>(no text in grey background - - no facility; or, exit on opposite side/direction of freeway)</i>					
Shasta		0.00	----- Shasta County -----					
Shasta	Redding	L 0.85	0.85	<i>Park Marina Drive / Sundial Bridge Dr</i>	1	<i>Sundial Bridge Dr / Park Marina Drive</i>		
		L 1.56	1.56	<i>I-5 South / Sacramento</i>	2 A	<i>I-5 South / Sacramento</i>		
		R 0.08	1.88	<i>I-5 North / Portland</i>	2 B	2 B	<i>I-5 North / Portland</i>	
		R 0.13	1.98	<i>Hilltop Drive</i>	2 C			
		R 1.24	3.05	<i>Victor Avenue</i>	3	3 A	<i>Dana Drive / Hilltop Drive</i>	
		R 1.24	3.05			3 B	<i>Victor Avenue</i>	
		R 2.09	3.99	Shasta View Drive	4	Shasta View Drive		
		R 3.62	5.43	Old Oregon Trail / Airport Road	5	Old Oregon Trail / Airport Road		
End in Shasta		69.50	----- End in Shasta County -----					
State Mile Posts Obtained through Caltrans Post Mile Query Tool,			<i>Last Updated 9/13/2018 by Faizah Saif</i>					