










California Numbered Exit Uniform System			Interstate 215 FREEWAY INTERCHANGES  Both directions (normal text); or, SOUTH only (<i>green italics</i>)		 EXIT NUMBERS		Interstate 215 FREEWAY INTERCHANGES  Both directions (normal text); or, NORTH only (<i>blue italics</i>)		
County	City	County Post Mile (Co PM)	Statewide MILE post (SMP)	Legend					
	Prefix			Installed Exit Number	159	180	Proposed Exit Number		
				<i>(no text in grey background - - no facility; or, exit on opposite side/direction of freeway)</i>					
San Bernardino County			54.08	End in San Bernardino County					
San Bernardino	San Bernardino	17.75	54.08	<i>I-15 South</i>					
		17.32	53.65	Devore Road		54 B	54 A	Devore Road	
		14.09	50.42	Palm Avenue / Kendell Dr		50		Palm Avenue / Kendell Dr	
		11.63	47.96	University Parkway		48		University Parkway	
		10.05	46.38	<i>SR-210 East</i>		46 C			
		10.05	46.38	SR-210 West		46 A	46 B	SR-210 West	
		9.72	46.05	<i>Mount Vernon Avenue / 27th Street</i>		46 B			
		9.36	45.69				46 A	<i>Highland Ave / 27th Street</i>	
		8.09	44.42	Baseline Street		44 B	44 B	Baseline Street	
						<i>Exit Number Displayed Should be Corrected to Proposed Exit Number "44 B"</i>			
		7.18	43.51	SR-66 West / 5th Street		44 A	44 A	SR-66 West / 5th Street	
						<i>Exit Number Displayed Should be Corrected to Proposed Exit Number "44 A"</i>			
		6.79	43.12	3rd Street / 2nd Street		43		3rd Street / 2nd Street	
		6.05	42.38	<i>Mill Street</i>		42 B			
		5.58	41.91	<i>Inland Center Drive</i>		42 A	42	<i>Inland Center Drive / Mill Street</i>	
						<i>Exit Number Displayed Should be Corrected to Proposed Exit Number "42"</i>			
		5.03	41.36	Orange Show Road / Auto Center Drive		41		Orange Show Road / Auto Center Drive	
4.05	40.38	<i>I-10</i>		40	40 B	<i>I-10 West</i>			
4.05	40.38				40 A	<i>I-10 East</i>			
Colton	2.69	39.02	Mount Vernon Avenue / Washington Avenue		39		Mount Vernon Avenue / Washington Avenue		
Grand Terrace	1.31	37.64	Barton Road		38		Barton Road		
Colton	0.40	36.73	<i>Iowa Avenue</i>		37		<i>La Cadena Drive</i>		
San Bernardino / Riverside			36.73	San Bernardino / Riverside County Line					

California Numbered Exit Uniform System			Interstate 215 FREEWAY INTERCHANGES  Both directions (normal text); or, SOUTH only (<i>green italics</i>)		 EXIT NUMBERS		Interstate 215 FREEWAY INTERCHANGES  Both directions (normal text); or, NORTH only (<i>blue italics</i>)	
County	City	County Post Mile (Co PM)	Statewide MILE post (SMP)	Legend				
	Prefix			Installed Exit Number	159	180	Proposed Exit Number	
				<i>Correction of Exit Number Required</i>				
				<i>(no text in grey background - - no facility; or, exit on opposite side/direction of freeway)</i>				
Riverside	Riverside		45.01	36.01	Center Street	36		Center Street
			43.90	34.90	Columbia Avenue	35		Columbia Avenue
		R	43.27	34.27	SR-91 West (Left Exit)	34 B		SR-91 West
		R	43.27	34.27	SR-60 West	34 A	34 A	SR-60 West (Left Exit)
			42.16	33.16	3rd Street / Blaine Street	34 C		3rd Street / Blaine Street
			41.49	32.49	University Avenue	33		University Avenue
			40.86	31.85	Martin Luther King Blvd	32 B	32 B	Exit Number Displayed Should be Corrected to Proposed Exit Number "32 B"
			39.48	30.48	Central Avenue / Watkins Dr	32 A	32 A	Exit Number Displayed Should be Corrected to Proposed Exit Number "32 A"
		R	38.92	29.91	Box Springs / Fair Isle Drive	31		
		R	38.34	29.34	SR-60 East	30 B		Central Avenue / Watkins Dr
	R	37.44	28.44	Eucalyptus Avenue / Eastridge Avenue	30 A		Box Springs / Fair Isle Drive	
	Moreno Valley	R	36.42	27.42	Alessandro Blvd	29		SR-60 East
		R	35.76	26.76	<i>Cactus Avenue West / Meridian Pkwy</i>	28		Eucalyptus Avenue / Eastridge Avenue
		R	35.76	26.76	<i>Cactus Avenue East / Moreno Valley</i>	27 C	27 B	Alessandro Blvd
		R	34.15	25.15	Van Buren Blvd	27 C	27 C	Exit Number Displayed Should be Corrected to Proposed Exit Number "27 B"
	Perris	R	32.33	23.32	Harley Knox Blvd	27 B		<i>Cactus Ave / March ARB</i>
		R	30.93	21.93	Ramona Expressway / Cajalco Expressway	27 A		Van Buren Blvd
		R	27.89	18.88	Nuevo Road	25		Harley Knox Blvd
	Perris		27.23	18.23	<i>D Street</i>	23		Ramona Expressway / Cajalco Expressway
			26.31	17.31	SR-74 West / 4th Street	22		Nuevo Road
				19			SR-74 West / 4th Street	
				18				
				17				

California Numbered Exit Uniform System			Interstate 215 FREEWAY INTERCHANGES  SOUTH Both directions (normal text); or, SOUTH only (green italics)		 EXIT NUMBERS		Interstate 215 FREEWAY INTERCHANGES  NORTH Both directions (normal text); or, NORTH only (blue italics)	
County	City	County Post Mile (Co PM)	Statewide MILE post (SMP)	Legend				
	Prefix			Installed Exit Number	159	180	Proposed Exit Number	
				<i>Correction of Exit Number Required</i>				
				<i>(no text in grey background - - no facility; or, exit on opposite side/direction of freeway)</i>				
Riverside	Menifee	23.54	14.53	SR-74 East / Hemet	15		SR-74 East / Hemet	
		22.76	13.76	Ethanac Road	14		Ethanac Road	
		R 20.84	11.84	Mc Call Blvd	12		Mc Call Blvd	
		R 18.52	9.51	Newport Road	10		Newport Road	
		R 15.52	6.51	Scott Road	7		Scott Road	
	Murrieta	R 12.51	3.51	Clinton Keith Road	4		Clinton Keith Road	
		R 10.65	1.65	Los Alamos Road	2		Los Alamos Road	
		R 9.51	0.50	Murrieta Hot Springs Road	1		Murrieta Hot Springs Road	
	Riverside County			0.00	Begin in Riverside County			

State Mile Posts Obtained through
 Caltrans Post Mile Query Tool,
 Subtracting 0.57 miles from each
 Cumulative Mileage Reference



Last Updated 10/23/2018 by Storres