









California Numbered Exit Uniform System			State Route 120 FREEWAY INTERCHANGES    Both directions (normal text); or, <i>EAST only (green italics)</i>		 EXIT NUMBERS		State Route 120 FREEWAY INTERCHANGES    Both directions (normal text); or, <i>WEST only (blue italics)</i>	
County	City	County Post Mile (Co PM)	Statewide MILE post (SMP)	Legend				
	Prefix			Installed Exit Number	159	180	Proposed Exit Number	
				<i>(no text in grey background - - no facility; or, exit on opposite side/direction of freeway)</i>				
San Joaquin County			0.00	Begin in San Joaquin County				
San Joaquin	Manteca	R 0.49	0.00			1 A	<i>I-5 South (Left Exit)</i>	
		R 0.49	0.00			1 B	<i>I-5 North / Sacramento</i>	
		R 1.33	0.84	Yosemite Avenue		1 C	Yosemite Avenue	
		R 3.32	2.93	<i>Airport Way / Sharp Depot</i>		3	<i>Airport Way</i>	
		R 4.31	3.82	Union Road		4	Union Road	
		R 5.31	5.31	S Main Street		5	S Main Street	
		T 6.87	6.38	<i>SR-99</i>		6		
San Joaquin / Stanislaus			21.38	San Joaquin / Stanislaus County Line				
Stanislaus / Tuolumne			39.51	Stanislaus / Tuolumne County Line				
Tuolumne / Mariposa			80.47	Tuolumne / Mariposa County Line				
Mariposa / Tuolumne			82.69	Mariposa / Tuolumne County Line				
Tuolumne / Mono			94.90	Tuolumne / Mono County Line				
Mono County			152.72	End in Mono County				
State Mile Posts Obtained through Caltrans Post Mile Query Tool, 				<i>Last Updated 8/16/2018 by Faizah Saif</i>				