








California Numbered Exit Uniform System				<b>State Highway 11</b> FREEWAY INTERCHANGES    <b>Both directions</b> (normal text); or, <i>EAST only</i> (green italics)		 <b>EXIT NUMBERS</b>		<b>State Highway 11</b> FREEWAY INTERCHANGES    <b>Both directions</b> (normal text); or, <i>WEST only</i> (blue italics)	
County	San Diego	County Post Mile (Co PM)	Statewide MILE post (SMP)	Legend					
	Prefix			Proposed Exit Number	380	Shared Alignment (subordinate route noted)			
				Partial Installation (1-post sign, only)	360	360	Rest Area, Vista Point, or Weigh Station		
				Installed Exit Number	359	( On-freeway facility with SMP reference - not an exit )			
				( no text in grey background - - no facility; or, exit on opposite side/direction of freeway )					
<b>San Diego</b>				----- San Diego County					
San Diego	San Diego	0.32	0.32		1 A	La Media Road			
		R 0.40	0.40	SR-125 Northbound	1 A				
		R 0.58	0.58		1 B	SR-125 Northbound			
		R 1.40	1.40	Enrico Fermi Drive	1 B				
		2.50	2.50	Siempre Viva Road	2				
<b>California - Arizona</b>				----- San Diego County					

*Last Updated 3/18/2020 by Christian Clarion*