




California Numbered Exit Uniform System				Interstate 505 FREEWAY INTERCHANGES  Both directions (normal text); or, SOUTH only (green italics)		 EXIT NUMBERS		Interstate 505 FREEWAY INTERCHANGES  Both directions (normal text); or, NORTH only (blue italics)	
County	City	County Post Mile (Co PM)	Statewide MILE post (SMP)	Legend					
	Prefix			Proposed Exit Number	380		Shared Alignment (subordinate route noted)		
				Partial Installation (1-post sign, only)	360	360	Rest Area, Vista Point, or Weigh Station		
				Installed Exit Number	359		(On-freeway facility with SMP reference - not an exit)		
				(no text in grey background - - no facility; or, exit on opposite side/direction of freeway)					
Yolo County				Yolo County					
Yolo		20.11	30.74	County Road 12A	31		County Road 12A		
		17.45	28.08	County Road 14 / Zamora	28		County Road 14/ Zamora		
		13.43	24.06	County Road 19	24		County Road 19		
		10.62	21.25	SR-16 / Woodland / Esparto	21		SR-16 / Woodland / Esparto		
		6.53	17.16	County Road 27	17		County Road 27		
		4.03	14.66	County Road 29A	15		County Road 29A		
		0.40	11.03	SR-128 West / Winters / Davis	11		SR-128 West / Winters / Davis		
Yolo / Solano				Solano / Yolo County Line					
Solano	Vacaville	10.43	10.43	Putah Creek Road	10		Putah Creek Road		
		R 5.57	5.57	Allendale Road	6		Allendale Road		
		R 3.06	3.06	Midway Road	3		Midway Road		
		R 1.45	1.45	Vaca Valley Parkway	1 C	1	Vaca Valley Parkway		
		R 0.00	0.00	<i>I-80 East / Sacramento</i>	1 B				
		R 0.00	0.00	<i>I-80 West (Left Exit) / San Francisco</i>	1 A				
Solano County				Solano County					

State Mile Posts Obtained through Caltrans Post Mile Query Tool.



Last Updated 1/22/2021 by Christian Clarion