



























California Numbered Exit Uniform System				 US Route 101 FREEWAY INTERCHANGES SOUTH Both directions (normal text); or, SOUTH only (green italics)		 US Route 101 FREEWAY INTERCHANGES NORTH Both directions (normal text); or, NORTH only (blue italics)	
County	City	Prefix County Post Mile (Co PM)	Statewide MILE post (SMP)	Legend			
				Proposed Exit Number	380	Shared Alignment (subordinate route noted)	
				Partial Installations (1-post sign, only)	360	360	Rest Area, Vista Point, or Weigh Station
				Installed Exit Number	769	(On-freeway facility with SMP reference - not an exit)	
Oregon - California			808.91	 Oregon - California State Border			
Del Norte	R	30.81	794.00		794	US-199 / Grants Pass	
	R	27.87	791.06	Washington Blvd	791		
	R	4.64	769.02	SR-169 / Klamath Glen / Terwer Valley	769	SR-169 / Klamath Glen / Terwer Valley	
	R	3.77	768.15	Klamath Beach Road	768	Klamath Beach Road	
	M	0.16	764.51	Newton B Drury Scenic Parkway	765	Newton B Drury Scenic Parkway	
Del Norte - Humboldt			734.003	 Humboldt / Del Norte County Line			
Humboldt	R	126.10	753.30	Newton B Drury Scenic Parkway	753	Newton B Drury Scenic Parkway	
	R	106.08	733.81	Patricks Point Drive	734	Patricks Point Drive	
	R	104.94	731.95		732	Rest Area	
	R	103.39	731.12	Seawood Dr	731	Seawood Dr	
		102.90	731.38	Rest Area	731		
	Trinidad	100.72	728.45	Trinidad	728	Trinidad	
		98.35	726.05	6th Avenue / Westhaven	726	726 B	6th Avenue / Westhaven
		98.08	725.81			726 A	Westhaven Drive
		R 97.02	724.61	Crannell Road	725	Crannell Road	
		R 95.63	723.09	N. Central Ave	723	N. Central Ave	
		R 93.85	721.51	Arcata Airport	722	Arcata Airport	
		R 93.00	720.65	Murray Road	721	Murray Road	
		R 91.47	718.93	School Road	719	School Road	
		R 90.13	717.60	SR-200 East / North Bank	718	SR-200 East / McKinleyville / Central Ave	
	Arcata		88.80	716.26	Giuntoli Lane / Janes Road	716 B	Giuntoli Lane / Janes Road
		88.27	715.73	SR-299 East / Weaverville / Redding	716 A	SR-299 East / Weaverville / Redding	
		86.94	714.40	Sunset Avenue / Humboldt State University	714	714 B	Sunset Avenue
		86.50	713.96			714 A	14th Street / Humboldt State University



California Numbered Exit Uniform System				US Route 101 FREEWAY INTERCHANGES  SOUTH Both directions (normal text); or, SOUTH only (green italics)		 EXIT NUMBERS		US Route 101 FREEWAY INTERCHANGES  NORTH Both directions (normal text); or, NORTH only (blue italics)		
County	City	Prefix County Post Mile (Co PM)	Statewide MILE post (SMP)	Legend						
				Proposed Exit Number		380		Shared Alignment (subordinate route noted)		
				Partial Installations (1-post sign, only)		360	360	Rest Area, Vista Point, or Weigh Station		
				Installed Exit Number		769	(On-freeway facility with SMP reference - not an exit)			
Humboldt		85.83	713.29	<i>Samoa Sunny Brae</i>		713	<i>SR-255 / Arcata Samoa Blvd</i>			
		85.19	712.48	<i>South G Street</i>		712				
		74.77	702.29	Herrick Avenue / Elk River Road		702	Herrick Avenue / Elk River Road			
		73.72	701.24	<i>Humboldt Hill</i>		701	<i>Humboldt Hill Road</i>			
		72.88	700.40	King Salmon		700	King Salmon			
		72.05	698.85	Fields Landing		699	Fields Landing			
		70.66	698.18	College of the Redwoods		698	College of the Redwoods			
		68.21	695.73	<i>Loleta / Hookton Road</i>		696	<i>Hookton Road</i>			
		65.95	693.67	Loleta Drive		694	Loleta Drive			
		64.30	691.82	<i>Fernbridge / Ferndale</i>		692	<i>Loleta / Fernbridge</i>			
		63.11	690.63			691	<i>Fernbridge / Ferndale</i>			
		62.24	689.76	Palmer Blvd		690	Palmer Blvd			
	Fortuna	61.60	689.12	Main Street		689	Main Street			
		60.49	688.01	12th Street		688	12th Street			
	Fortuna	59.51	687.03	<i>Kenmar Road</i>		687	<i>Kenmar Road / Riverwalk Drive</i>			
		57.69	685.21	SR-36 East		685	SR-36 East			
	Rio Dell	R	53.39	680.91	<i>Rio Dell</i>		681	<i>Wildwood Avenue</i>		
		R	52.60	680.12	Davis Street		680	Davis Street		
		R	51.84	679.36	<i>Scotia</i>		679	<i>Rio Dell / Scotia</i>		
		R	47.96	675.67	Stafford Road		676	Stafford		
Willets	R	45.91	673.63	<i>Avenue of the Giants / Pepperwood</i>		674	<i>Jordan Road</i>			
	R	43.33	671.05	Holmes / Redcrest		671	<i>Pepperwood</i>			
	R	39.68	667.40	<i>Redcrest</i>		667 B				
				Exit Number Displayed Should be Corrected to Proposed Exit Number "667 B"		667	667	<i>Redcrest / Holmes</i>		



California Numbered Exit Uniform System				 US Route 101 FREEWAY INTERCHANGES SOUTH Both directions (normal text); or, <i>SOUTH only (green italics)</i>		 US Route 101 FREEWAY INTERCHANGES NORTH Both directions (normal text); or, <i>NORTH only (blue italics)</i>	
County	City	Prefix County Post Mile (Co PM)	Statewide MILE post (SMP)	Legend			
				Proposed Exit Number	380	Shared Alignment (subordinate route noted)	
				Partial Installations (1-post sign, only)	360	360	Rest Area, Vista Point, or Weigh Station
				Installed Exit Number	769	(On-freeway facility with SMP reference - not an exit)	
Humboldt		39.17	666.89	<i>Avenue of the Giants</i>	667 A		
		35.70	663.42	South Fork / Honeydew	663		South Fork / Honeydew
		33.24	660.96	Weott	661		Weott
		27.92	655.64	Myers Flat	656		Myers Flat
		25.01	652.73	Salmon Creek Road	653		Salmon Creek Road
	R	22.44	650.16	Miranda / Phillipsville	650		Miranda / Phillipsville
	R	17.76	645.48	<i>Hooker Creek Road</i>	645		Avenue of the Giants / Phillipsville
	R	14.37	642.46	<i>Redway / Shelter Cove</i>	642		<i>Redwood Drive</i>
	R	11.50	639.30	<i>Garberville</i>	639 B		<i>Redway / Shelter Cove</i>
	R	11.13	638.93	<i>Sprowel Creek Road / Garberville</i>	639 A		<i>Garberville</i>
	R	8.61	636.41	Benbow	636		Benbow
Humboldt - Mendocino			629.317				Mendocino / Humboldt County Line
Mendocino	R	103.81	627.03	Piercy	627		Piercy
	R	101.90	625.12	SR-271	625		SR-271 North
	R	89.57	614.44	South Leggett	614		South Leggett
	R	84.69	608.85	SR-271	609		SR-271
	R	32.63	557.49	West Road / Redwood Valley	557		West Road / Redwood Valley
		30.82	554.97	SR-20 East / Upper Lake Williams	555 B		SR-20 East / Upper Lake Williams
		30.43	555.30	Calpella	555 A		Calpella
		27.41	552.28	Lake Mendocino Drive	552		Lake Mendocino Drive
	R	26.19	550.88	<i>North State Street / Ukiah</i>	551		<i>North State Street</i>
	R	24.53	549.21	Perkins Street / Vichy Springs Road	549		Perkins Street / Vichy Springs Road
	Ukiah	R	24.06	554.97	Gobbi Street	548 B	
	R	23.47	548.15	Talmage	548 A		Talmage
	R	21.59	546.28	SR-253 West / Boonville / Anderson Valley	546		SR-253 West / Boonville / Anderson Valley



California Numbered Exit Uniform System				US Route 101 FREEWAY INTERCHANGES    Both directions (normal text); or, SOUTH only (<i>green italics</i>)		 EXIT NUMBERS		US Route 101 FREEWAY INTERCHANGES    Both directions (normal text); or, NORTH only (<i>blue italics</i>)	
County	City	Prefix County Post Mile (Co PM)	Statewide MILE post (SMP)	Legend					
				Proposed Exit Number	380		Shared Alignment (subordinate route noted)		
				Partial Installations (1-post sign, only)	360	360	Rest Area, Vista Point, or Weigh Station		
				Installed Exit Number	769	(On-freeway facility with SMP reference - not an exit)			
San Francisco	San Francisco	9.45	48.49	SR-1 South / 19th Ave / Golden Gate Park (end shared alignment with SR-1)	438		SR-1 South / 19th Ave (begin shared alignment with SR-1)		
		8.303 L	437.21	Presidio / Marina Blvd	437		Presidio / Marina Blvd		
		5.40	434.29	I-80 / Bay Bridge / Oakland	434 B		Octavia Street / Fell Street		
		T 5.20	434.43		434 A		Duboce Ave		
		R 4.548 R	433.21		433 C		Ninth Street / Civic Center (Left Exit)		
		4.24	432.87		433 B		I-80 / Bay Bridge / Oakland		
		4.10	432.72		433 A		Vermont Street		
		3.01	431.63	Cesar Chavez Street	432		Cesar Chavez Street / Potrero Avenue		
		1.98	430.60	Daly City / I-280	431	431	Alemany Blvd / Bayshore Blvd		
		1.77	430.40	Silver Avenue	430 B	430 B	Silver Avenue		
		1.44	430.07	Paul Avenue	430 A	430 A	Daly City / Downtown SF / I-280		
		1.12	429.41		429 C		Paul Avenue		
		0.57	429.19	Cow Palace / Third Street	429 B	429 B	Third Street		
		0.18	428.80	Candlestick Park / Tunnel Avenue	429 A		Candlestick Park		
San Francisco - San Mateo			428.627		San Mateo / San Francisco County Line				
San Mateo	Brisbane	23.66	426.18	Sierra Point Pkwy	426	426 B	Sierra Point Pkwy		
		23.31	425.83		426 A		Bayshore Blvd / Cow Palace		
		23.23	425.42	South San Francisco	425 C				
		22.72	425.23	Oyster Point Blvd East	425 B		Oyster Point Blvd		
		22.02	424.54	Grand Avenue	425 A		Grand Avenue		
		21.69	424.21	South Airport Blvd	424		South Airport Blvd		
	R	20.72	423.24		423 C		North Access Road / North Cargo Area		
	R	20.72	423.24	I-380 West to I-280 / San Bruno	423 B	423 B	I-380 West to I-280 / San Bruno		
	R	20.39	422.91	San Bruno Avenue / San Francisco Airport / North Access Roads/ Cargo Area	423 A	423 A	San Bruno Avenue		
	19.09	421.56		422		San Francisco Int'l Airport			



California Numbered Exit Uniform System				US Route 101 FREEWAY INTERCHANGES    Both directions (normal text); or, SOUTH only (<i>green italics</i>)		 EXIT NUMBERS		US Route 101 FREEWAY INTERCHANGES    Both directions (normal text); or, NORTH only (<i>blue italics</i>)			
County	City	Prefix County Post Mile (Co PM)	Statewide MILE post (SMP)	Legend							
				Proposed Exit Number	380		Shared Alignment (subordinate route noted)				
				Partial Installations (1-post sign, only)	360	360	Rest Area, Vista Point, or Weigh Station				
				Installed Exit Number	769	(On-freeway facility with SMP reference - not an exit)					
Santa Clara	Mountain View	48.97	398.94	Shoreline Blvd	399	399 B	Old Middlefield Way				
		48.60	398.56			399 A	Shoreline Blvd				
		48.10	398.07	SR-85 South / Cupertino / Santa Cruz		398 B	398	Moffett Blvd / NASA Pkwy			
		47.89	397.86	Moffett Blvd / NASA Pkwy		398 A					
		47.03	397.00	Ellis Street		397		Ellis Street			
	Sunnyvale	46.13	396.10				396 C	SR-237 West / Mountain View / Alviso Road			
		45.68	395.65	SR-237 East / Alviso / Milpitas		396 B	396 B	Sunnyvale / Mathilda Avenue South			
		45.68	395.65	Mathilda Avenue		396 A		SR-237 East / Mathilda Avenue North			
		44.83	394.80	Fair Oaks Avenue South		395 B	395	Fair Oaks Avenue			
		44.83	394.80	Fair Oaks Avenue North		395 A					
	43.86	393.83	Lawrence Expressway		394		Lawrence Expressway				
	Santa Clara	42.73	392.70	Great America Parkway / Bowers Avenue		393	393	Great America Parkway / Bowers Avenue			
		41.98	391.95	San Tomas Expressway / Montague Expressway		392		San Tomas Expressway / Montague Expressway			
	San Jose		40.70	390.67	De La Cruz Blvd		391 B	391	Trimble Road / De La Cruz Blvd		
			40.70	390.67	Trimble Road		391				
			39.93	389.89	SR-87 / Guadalupe Parkway		393				
		39.31	389.28	Brokaw Road / First Street		389	389 B	Brokaw Road / First Street			
		38.80	388.77				389 A	Old Bayshore Highway			
		38.30	388.27	I-880 South / Santa Cruz / Los Gatos		388 C		I-880 South / Santa Cruz			
		38.30	388.27	I-880 North / Oakland		388 B		I-880 North / Oakland			
37.73		387.69	13th Street / Oakland Road		388 A		Oakland Road / 13th Street				
R		36.14	386.11	Julian Street / McKee Road		386 B		McKee Road / Julian Street			
R		35.76	385.72	SR-130 East / Santa Clara Street / Alum Rock Ave		386 A		Alum Rock Ave / Santa Clara Street			
		34.87	384.83	I-280 / I-680 North / Sacramento / SF / Downtown San Jose		385 B	385	Story Road			




California Numbered Exit Uniform System				 US Route 101 FREEWAY INTERCHANGES SOUTH Both directions (normal text); or, SOUTH only (green italics)		 US Route 101 FREEWAY INTERCHANGES NORTH Both directions (normal text); or, NORTH only (blue italics)		
County	City	Prefix County Post Mile (Co PM)	Statewide MILE post (SMP)	Legend				
				Proposed Exit Number	380	Shared Alignment (subordinate route noted)		
				Partial Installations (1-post sign, only)	360	360	Rest Area, Vista Point, or Weigh Station	
				Installed Exit Number	769	(On-freeway facility with SMP reference - not an exit)		
San Benito		R 6.49	348.57	Betabel Road / Y Road	349		Betabel Road / Y Road	
		R 4.90	347.00	SR-129 West / Watsonville	347		SR-129 West / Watsonville	
		2.999 R	345.21	SR-156 East / Hollister / San Juan Bautista	345		SR-156 East / Hollister / San Juan Bautista	
		0.14	342.35	San Juan Rd	342		San Juan Rd	
San Benito - Monterey			341.885	Monterey / San Benito County Line				
Monterey		98.38	339.01	Crazy Horse Canyon / Echo Valley Road	339		Crazy Horse Canyon / Echo Valley Road	
		96.14	336.76	San Miguel Canyon Road	337		San Miguel Canyon Road	
		95.44	336.06	<i>SR-156 West / Monterey Peninsula</i>	336	336	<i>SR-156 West / Monterey Peninsula / Vierra Cyn Rd</i>	
		92.19	332.82	Sala Road	333		Sala Road	
		R 91.01	331.29	Boronda Road	331	331	Boronda Road	
		R 89.27	329.55	Laurel Drive	330	330	Laurel Drive	
	Salinas		R 88.25	328.52	<i>Salinas / Main Street</i>	329	329	<i>North Main Street</i>
			87.30	327.58	<i>Market Street</i>	328		<i>Market Street / To SR-183</i>
			86.82	327.10	SR-68 West / John Street	327		SR-68 West / John Street
			86.12	326.40		326 C		<i>Monterey Peninsula</i>
			86.12	326.40	<i>Monterey Peninsula / Sanborn Road</i>	326 B	326 B	<i>Fairview Avenue</i>
		85.62	325.90	Airport Blvd	326 A		Airport Blvd	
		76.97	317.25	Chualar	317		Chualar	
		72.61	312.89	<i>Gonzales</i>	313		<i>Old Stage Road</i>	
	Gonzales		70.86	5th Street	311		5th Street	
			69.37	<i>Gloria Road</i>	310	310	<i>Gonzales</i>	
		66.40	<i>Correctional Facility</i>	307		Correctional Facility		
		64.63	Camphora Gloria Road	305		Camphora Gloria Road		
		62.70	Front Street	303		Front Street		
		61.58	SR-146 East / Soledad	302		SR-146 East / Soledad		








California Numbered Exit Uniform System				 US Route 101 FREEWAY INTERCHANGES SOUTH Both directions (normal text); or, SOUTH only (green italics)		 US Route 101 FREEWAY INTERCHANGES NORTH Both directions (normal text); or, NORTH only (blue italics)		
County	City	Prefix County Post Mile (Co PM)	Statewide MILE post (SMP)	Legend				
				Proposed Exit Number	380	Shared Alignment (subordinate route noted)		
				Partial Installations (1-post sign, only)	360	360	Rest Area, Vista Point, or Weigh Station	
				Installed Exit Number	769	(On-freeway facility with SMP reference - not an exit)		
Monterey		60.40	300.68	Arroyo Seco Road	301		Arroyo Seco Road	
		54.79	295.07	Thorne Road	295	295	Thorne Road	
		53.86	294.14	Walnut Avenue	294 B	294 B	Walnut Avenue	
	Greenfield	53.36	293.64	Oak Avenue	294 A	294 A	Oak Avenue	
		52.66	292.94	<i>Espinosa Road</i>	293		<i>Greenfield</i>	
		R 41.934 L	282.98	<i>Fort. Hunter Liggett / Jolon Road</i>	283		<i>Jolon Road</i>	
	King City	R	41.18	282.25	<i>King City / Broadway</i>	282 B	282 B	<i>Broadway St</i>
		R	40.72	281.79	Canal Street	282 A		Canal Street
		R	39.77	280.84	<i>First Street</i>	281	281	<i>King City / First Street</i>
		R	37.31	278.38	Wild Horse Road	278		Wild Horse Road
		R	32.02	273.09	SR-198 / San Lucas / Coalinga	273	273	SR-198 / San Lucas / Coalinga
		R	29.88	270.96	<i>Lockwood / Paris Valley Rd</i>	271		<i>Lockwood</i>
		R	22.00	263.07	<i>San Ardo</i>	263	263	<i>San Ardo / Paris Valley Road</i>
		R	17.86	260.17	<i>Los Lobos Road (Garrissere Road)</i>	260		<i>Los Lobos Road</i>
		R	15.47	257.78	<i>Alvarado Road (San Bernardo Road)</i>	258		<i>Alvarado Road</i>
		R	9.68	251.99	<i>Jolon Road</i>	252		<i>Ft. Hunter Liggett / Jolon Road</i>
		R	7.94	250.80	Bradley	251		Bradley
		R	4.74	247.61	Camp Roberts Rest Area	248		
		R	3.16	246.02			246	Rest Area
		R	2.15	244.97	East Garrison	245		East Garrison
R		0.84	243.70	Camp Roberts	244		Camp Roberts	
Monterey - San Luis Obispo			274.805	San Luis Obispo / Monterey County Line				
	R	67.71	241.26	<i>South Camp Roberts (Frontage Road)</i>	241 B	241	<i>Frontage Road</i>	
		67.26	240.80	<i>Mission Street (North San Miguel)</i>	241 A			
		65.56	239.10	<i>10th Street</i>	239	239 B	<i>10th Street</i>	
		65.08	238.63			239 A	<i>Mission Street (South San Miguel)</i>	



California Numbered Exit Uniform System				 US Route 101 FREEWAY INTERCHANGES SOUTH Both directions (normal text); or, SOUTH only (green italics)		 US Route 101 FREEWAY INTERCHANGES NORTH Both directions (normal text); or, NORTH only (blue italics)		
County	City	Prefix County Post Mile (Co PM)	Statewide MILE post (SMP)	Legend				
				Proposed Exit Number	380	Shared Alignment (subordinate route noted)		
				Partial Installations (1-post sign, only)	360	360	Rest Area, Vista Point, or Weigh Station	
				Installed Exit Number	769	(On-freeway facility with SMP reference - not an exit)		
San Luis Obispo	Paso Robles	58.85	232.39	Spring Street	232		Spring Street	
		57.92	231.47	SR-46 East / Fresno / Bakersfield (begin shared alignment with SR-46)	231 B	231	SR-46 East / Fresno / Bakersfield (end shared alignment with SR-46)	
		57.17	230.71	17th Street	231 A			
		56.89	230.43	Pine Street	230		Paso Robles Street	
			55.73	229.27		229		Spring Street
			54.11	227.65	SR-46 West / Cambria (end shared alignment with SR-46)	228		SR-46 West / Cambria / Hearst Castle (begin shared alignment with SR-46)
			52.44	225.99	Main Street	226		Main Street
			51.45	224.99	Las Tablas Road	225		Las Tablas Road
			50.64	224.19	Vineyard Drive	224		Vineyard Drive
			49.32	222.87	San Ramon Road / Santa Cruz Road	223		San Ramon Road / Santa Cruz Road
			48.33	221.89	Del Rio Road	222		Del Rio Road
			46.87	220.42	San Anselmo Road	220B		San Anselmo Road
			45.96	219.51	Traffic Way	220 A		Traffic Way
		Atascadero	45.57	219.13	SR-41 / Morro Rd	219		SR-41 / Atascadero / Morro Rd
			44.84	218.47	Curbaril Avenue	218 B		Curbaril Avenue
			44.01	217.56	Santa Rosa Road	218 A		Santa Rosa Road
			42.87	216.43	Santa Barbara Road	216	216 B	San Diego Way
			42.27	215.82			216 A	Santa Barbara Road
			37.86	211.42	SR-58 / Santa Margarita	211	211	SR-58 / Santa Margarita
		San Luis Obispo	29.99	203.59	Monterey Street	204		Monterey Street
			29.78	203.39		203 D		Grand Avenue / Cal Poly
			29.40	203.00	California Blvd	203 C		California Blvd
			29.07	202.67	SR-1 North / Morro Bay (begin shared alignment with SR-1)	203 B		SR-1 North / Morro Bay / Hearst Castle (end shared alignment with SR-1)
	28.97		202.57	Santa Rosa Street	203 A	203 A	Osos Street	
	28.73		202.33	Broad Street	202 B	202 B	Broad Street	



California Numbered Exit Uniform System				 US Route 101 FREEWAY INTERCHANGES SOUTH Both directions (normal text); or, SOUTH only (green italics)		 US Route 101 FREEWAY INTERCHANGES NORTH Both directions (normal text); or, NORTH only (blue italics)		
County	City	Prefix County Post Mile (Co PM)	Statewide MILE post (SMP)	Legend				
				Proposed Exit Number	380	Shared Alignment (subordinate route noted)		
				Partial Installations (1-post sign, only)	360	360	Rest Area, Vista Point, or Weigh Station	
				Installed Exit Number	769	(On-freeway facility with SMP reference - not an exit)		
San Luis Obispo		28.09	201.69	Marsh St	202 A		Marsh St	
		27.50	201.11	Madonna Road / SR-227 South	201		Madonna Road / SR-227 South	
		26.85	200.46	<i>Los Osos Valley Road</i>	200	200 B	<i>Prado Road / Elks Lane</i>	
		25.91	199.52			200 A	<i>Los Osos Valley Road</i>	
		R 24.30	197.91	Higuera Street	198		Higuera Street	
		R 22.29	195.90	San Luis Bay Drive	196		San Luis Bay Drive	
		R 21.12	194.73	Avila Beach Drive	195		Avila Beach Drive	
	Pismo Beach		R 19.83	193.44	<i>Shell Beach Road</i>	193		<i>Spyglass Drive</i>
			17.76	191.38	<i>Price Street</i>	191 B		<i>Shell Beach Road</i>
			16.89	190.51	<i>SR-1 South / Pismo Beach</i>	191 A	191 A	<i>Wadsworth Avenue</i>
			16.62	190.24	<i>Hinds Avenue / Price Cyn Rd (end shared alignment with SR-1)</i>	190 B	190	<i>Price Street (begin shared alignment with SR-1)</i>
			15.88	189.51	<i>Five Cities Drive</i>	190 A		
			15.58	189.20	<i>4th Street</i>	189		<i>4th Street / Five Cities Drive</i>
			14.61	188.24	Oak Park Road	188		Oak Park Road
		Arroyo Grande		13.75	187.37	<i>Halcyon Road (Brisco Road UC)</i>	187 B	
			13.17	186.80	SR-227 North / Grand Avenue	187 A		SR-227 North / Grand Avenue
			12.52	186.14	<i>Fair Oaks Avenue</i>	186		<i>Traffic Way</i>
		7.85	181.56	Los Berros Road / Thompson Ave	182	182	Los Berros Rd / Thompson Rd	
		6.43	180.14	Willow Road	180		Willow Road	
		4.85	178.56	<i>Nipomo / Tefft Street</i>	179	179	<i>Tefft St</i>	
		0.81	174.53	SR-166 East / Maricopa / Bakersfield	175	175	SR-166 East / Maricopa / Bakersfield	
	San Luis Obispo - Santa Barbara			173.654	Santa Barbara / San Luis Obispo County Line			
	Santa Maria		90.75	173.47	<i>SR-135 South</i>	173		<i>SR-135 South / Broadway</i>
			89.69	172.42	Donovan Road	172		Donovan Road
		88.60	171.33	SR-166 West / Santa Maria / Guadalupe	171		SR-166 West / Santa Maria / Guadalupe	




California Numbered Exit Uniform System			 US Route 101 FREEWAY INTERCHANGES SOUTH Both directions (normal text); or, SOUTH only (green italics)		 US Route 101 FREEWAY INTERCHANGES NORTH Both directions (normal text); or, NORTH only (blue italics)	
County	City	Prefix County Post Mile (Co PM)	Statewide MILE post (SMP)	Legend		
				Proposed Exit Number	380	Shared Alignment (subordinate route noted)
				Partial Installations (1-post sign, only)	360 360	Rest Area, Vista Point, or Weigh Station
				Installed Exit Number	769	(On-freeway facility with SMP reference - not an exit)
Santa Barbara		87.60	170.33	Stowell Road	170	Stowell Road
		86.59	169.31	Betteravia Road	169	Betteravia Road
		84.36	167.08	Santa Maria Way	167	Santa Maria Way
		83.42	166.15	Union Valley Parkway	166	Union Valley Parkway
		82.18	164.91	Clark Avenue	165	Clark Avenue
		78.69	161.42	Solomon Summit UC	161	Solomon Summit UC
		70.92	153.64	<i>Los Alamos</i>	154	<i>Los Alamos / Vandenberg / AFB</i>
		62.68	145.51	SR-154 East / Los Olivos / Lake Cachuma	146	SR-154 East / Los Olivos / Lake Cachuma
	R	57.55	140.36	<i>Avenue of the Flags</i>	140 B	<i>McMurray Road / Avenue of Flags</i>
	R	57.12	139.91	SR-246 / Solvang / Lompoc	140 A	SR-246 / Lompoc / Solvang
	R	56.46	139.27	Santa Rosa Road	139	Santa Rosa Road
	R	48.85	131.63	<i>SR-1 / Lompoc</i>	132	<i>SR-1 / Lompoc / Vandenberg AFB</i>
		46.95	129.73	Gaviota Rest Area	130	Gaviota Rest Area
		44.84	127.74	Mariposa Reina	128	Mariposa Reina
	R	36.62	119.57	<i>Refugio State Beach</i>	120	<i>Refugio Road</i>
		33.87	116.82	El Capitan State Beach	117	El Capitan State Beach
		32.76	115.71	El Capitan Ranch Road	116	El Capitan Ranch Road
		30.09	113.04	Dos Pueblos Canyon Road	113	Dos Pueblos Canyon Road
		26.90	109.85	Winchester Cyn Road / Hollister Avenue	110	Winchester Cyn Road / Hollister Avenue
		24.76	107.71	Storke Rd / Glen Annie Rd	108	Storke Rd / Glen Annie Rd
		23.72	106.67	Los Carneros Road	107	Los Carneros Road
		22.53	105.48	Fairview Avenue	105	Fairview Avenue
		21.41	104.43	<i>Patterson Avenue</i>	104	104 B
	21.16	104.11	104 A			<i>Patterson Avenue</i>
	20.06	103.01	Turnpike Road	103	Turnpike Road	

California Numbered Exit Uniform System			US Route 101 FREEWAY INTERCHANGES  SOUTH Both directions (normal text); or, SOUTH only (green italics)		 EXIT NUMBERS		US Route 101 FREEWAY INTERCHANGES  NORTH Both directions (normal text); or, NORTH only (blue italics)	
County	City	Prefix County Post Mile (Co PM)	Statewide MILE post (SMP)	Legend				
				Proposed Exit Number	380		Shared Alignment (subordinate route noted)	
				Partial Installations (1-post sign, only)	360	360	Rest Area, Vista Point, or Weigh Station	
				Installed Exit Number	769	(On-freeway facility with SMP reference - not an exit)		
Santa Barbara		18.92	101.88			102	El Sueno Road	
		18.36	101.29	SR-154 West / State Street	101 B		SR-154 / State Street / Cachuma Lake	
		17.78	100.73	La Cumbre Road	101 A		La Cumbre Road / Hope Avenue	
		16.55	99.50	SR-225 South / Las Positas Road	100		SR-225 / Las Positas Road	
		R 16.07	99.00	Mission Street	99	99 B	Pueblo Street	
		R 15.74	98.72			99 A	Mission Street	
		R 15.36	98.33	Carrillo Street / Downtown	98	98 B	Arrellaga Street	
		R 14.77	97.75			98 A	98 A	Carrillo Street
		R 14.02	96.99	SR-225 North / Castillo Street / Harbor	97		Bath Street	
		13.49	96.47	Garden Street	96 C	96 B	Laguna Street / Garden Street	
		12.75	95.73	South Milpas Street	96 B	96 A	Milpas Street	
				North Milpas Street	96 A			
		12.10	95.08	Los Patos UP	95	95	Salinas Street	
		11.41	94.38			94 C	Cabrillo Blvd (Left Exit)	
		11.10	94.08	Hot Springs Rd / Cabrillo Blvd (Left Exit)	94 B		Hermosillo Road	
		10.54	93.51	Olive Mill Road	94 A		Olive Mill Road	
		10.02	93.00	San Ysidro Road	93		San Ysidro Road	
		9.01	91.99	Sheffield Drive (Left Exit)	92		Sheffield Drive	
		R 8.27	91.26	Summerland	91		Evans Avenue	
		R 7.14	90.12	Padaro Lane	90		Summerland	
	R 5.30	88.28	Santa Claus Lane	88	88	Santa Claus Lane / Padaro Lane		
	4.16	87.15	Carpinteria Avenue	87 B	87	Santa Monica Road		

California Numbered Exit Uniform System				US Route 101 FREEWAY INTERCHANGES    Both directions (normal text); or, SOUTH only (green italics)		 EXIT NUMBERS		US Route 101 FREEWAY INTERCHANGES    Both directions (normal text); or, NORTH only (blue italics)	
County	City	Prefix County Post Mile (Co PM)	Statewide MILE post (SMP)	Legend					
				Proposed Exit Number	380		Shared Alignment (subordinate route noted)		
				Partial Installations (1-post sign, only)	360	360	Rest Area, Vista Point, or Weigh Station		
				Installed Exit Number	769	(On-freeway facility with SMP reference - not an exit)			
Carpinteria		3.88	86.86	Reynolds Avenue	87 A	87	Santa Monica Road		
		3.06	86.04	Linden Avenue	86 B	86	Casitas Pass Road		
		2.64	85.62	Casitas Pass Road	86 A				
		1.62	84.60	Bailard Avenue	85		Bailard Avenue		
	R	0.63	83.76	SR-150 East / Ojai / Lake Casitas	84		SR-150 East / Ojai / Lake Casitas		
Santa Barbara - Ventura			83.061	-----			Ventura / Santa Barbara County Line		
Ventura	R	43.58	83.02	Bates Road	83		Bates Road		
			41.00			81	La Conchita		
	R	39.80	79.35			79	Mussel Shoals		
	R	38.97	78.49	Seacliff	78	78	Seacliff		
	R	32.70	72.22			72	State Beaches (end shared alignment with SR-1)		
		31.51	71.06	Main Street / Ventura (begin shared alignment with SR-1)	71				
		30.91	70.46	SR-33 North / Ojai Freeway	70 B		SR-33 North / Ojai Freeway		
		30.15	69.70	Ventura Avenue	70 A		California Street		
		29.45	69.00			69	Sanjon Road / Vista Del Mar Dr		
		28.45	68.00	Seaward Avenue	68		Seaward Avenue		
		26.74	66.28	SR-126 East / Santa Clarita	66	66 B	Main Street		
		26.39	65.94			66 A	SR-126 East / Santa Clarita		
		25.97	65.48	Telephone Road	65		Telephone Road		
	R	24.65	64.20	Victoria Avenue / Channel 1st Harbor	64		Victoria Avenue / Channel 1st Harbor		
	R	23.69	63.24	Johnson Drive	63 B	63	Johnson Drive		
			Exit Number Displayed on Overhead Sign Should be Corrected to Proposed Exit Number "63 B"	63					
R	23.12	62.67	Venture Road	63 A					
Oxnard		22.73	SR-1 South / Oxnard Blvd (end shared alignment with SR-1)	62 B		SR-1 / Oxnard Blvd (begin shared alignment SR-1)			
		22.00	61.55	SR-232 / Vineyard Avenue	62 A		SR-232 / Vineyard Avenue		

California Numbered Exit Uniform System				 US Route 101 FREEWAY INTERCHANGES SOUTH Both directions (normal text); or, <i>SOUTH only (green italics)</i>		 US Route 101 FREEWAY INTERCHANGES NORTH Both directions (normal text); or, <i>NORTH only (blue italics)</i>		
County	City	Prefix County Post Mile (Co PM)	Statewide MILE post (SMP)	Legend				
				Proposed Exit Number	380	Shared Alignment (subordinate route noted)		
				Partial Installations (1-post sign, only)	360	360	Rest Area, Vista Point, or Weigh Station	
				Installed Exit Number	769	(On-freeway facility with SMP reference - not an exit)		
Los Angeles	Agoura Hills	36.18	37.54	Reyes Adobe Road	38	Reyes Adobe Road		
		35.04	36.39	Kanan Road	36	36	Kanan Road	
		33.69	35.05	Chesebro Road	35	Chesebro Road		
		32.80	34.16	Liberty Canyon Road	34	34	Liberty Canyon Road	
	Clabaras	31.91	33.27	Lost Hills Road	33	Lost Hills Road		
		31.05	32.41	Las Virgenes Road / Malibu Canyon	32	Las Virgenes Road / Malibu Canyon		
		28.29	29.65	Parkway Calabasas	30	Parkway Calabasas		
	Los Angeles		27.34	28.70	Mullholland Drive / Valley Circle Blvd	29	Mullholland Drive / Valley Circle Blvd	
			26.90	28.26	<i>Fallbrook Avenue</i>	28	<i>Woodlake Avenue</i>	
			25.89	27.25	<i>Ventura Blvd / SR-27 / Topanga Canyon Blvd</i>	27	27 C	<i>Shoup</i>
			25.36	26.71			27 B	<i>SR-27 South / Topanga Canyon Blvd</i>
			25.34	26.70			27 A	<i>SR-27 North / Topanga Canyon Blvd</i>
			24.86	26.22			26	26 B
		24.32	25.68	26 A	<i>De Soto Avenue / Serrania Ave</i>			
			23.28	24.64	<i>Winnetka Avenue</i>	25	25	<i>Winnetka Avenue / Woodland Hills</i>
			22.27	23.63	Tampa Avenue	24	Tampa Avenue	
			21.27	22.63	Reseda Blvd	23	Reseda Blvd	
			20.24	21.60	White Oak Avenue	22	White Oak Avenue	
			19.24	20.60	Balboa Blvd Encino	21	Balboa Blvd Encino	
			18.62	19.98			20	Havenhurst Avenue
			17.50 R	18.87	Haskell Avenue	19 B	Haskell Avenue	
			17.17 R	18.55	I-405 / San Diego Freeway	19 A	I-405 / San Diego Freeway	
			16.94 L	18.26			18	Sepulveda Blvd
15.93	17.30		Van Nuys Blvd	17	Van Nuys Blvd			
14.90	16.28	Woodman Avenue	16	Woodman Avenue				

California Numbered Exit Uniform System				 US Route 101 FREEWAY INTERCHANGES SOUTH Both directions (normal text); or, <i>SOUTH only (green italics)</i>		 US Route 101 FREEWAY INTERCHANGES NORTH Both directions (normal text); or, <i>NORTH only (blue italics)</i>	
County	City	Prefix County Post Mile (Co PM)	Statewide MILE post (SMP)	Legend			
				Proposed Exit Number	380	Shared Alignment (subordinate route noted)	
				Partial Installations (1-post sign, only)	360	360	Rest Area, Vista Point, or Weigh Station
				Installed Exit Number	769	(On-freeway facility with SMP reference - not an exit)	
Los Angeles		13.89	15.26	Coldwater Canyon Avenue	15	15	Coldwater Canyon Avenue
		12.86	14.24	Laurel Canyon Blvd / Studio City	14	14	Laurel Canyon Blvd / Studio City
		11.96	13.34	<i>SR-134 East / SR-170 North (Left Exit)</i>	13 B	13	<i>SR-134 East / SR-170 North</i>
		11.85 L	13.20	<i>Tujunga Avenue / North Hollywood</i>	13 A		
		11.13	12.48			12C	<i>Vineland Avenue</i>
		10.56	11.90	<i>Vineland Avenue</i>		12 B	<i>Ventura Blvd</i>
		10.35	11.70	Lankershim Blvd / Universal City		12 A	Lankershim Blvd / Universal City
		9.66	11.01			11 B	<i>Universal Studios Bl</i>
		9.22	10.57			11 A	<i>Barham Blvd</i>
		7.84	9.19	<i>Highland Avenue / Hollywood Bowl</i>	9 C		
		7.84	9.19	<i>Cahuenga Blvd</i>	9 B	9 B	<i>Highland Avenue / Hollywood Bowl</i>
		7.47	8.82	<i>Vine Street</i>		9 A	<i>Cahuenga Blvd / Hollywood Bowl</i>
		6.91	8.26	Gower Street		8 C	Gower Street
		6.52	7.87	Hollywood Blvd		8 B	Hollywood Blvd
		6.25	7.59	Sunset Blvd		8 A	Sunset Blvd
		5.55	6.90	<i>SR-2 West / Western Avenue / Santa Monica Blvd</i>		7	<i>SR-2 West / Santa Monica Blvd / Western Avenue</i>
		4.87	6.22	Melrose Avenue / Normandie Avenue	6 B	6 B	Melrose Avenue / Normandie Avenue
		4.40	5.75	Vermont Avenue		6 A	Vermont Avenue
		3.76	5.11	Silver Lake Bl		5 B	<i>Silver Lake Blvd</i>
		3.28	4.62	<i>Benton Way</i>		5 A	Rampart Street
		2.86	4.21	SR-2 / Alvarado Street	4 B	4 B	SR-2 / Alvarado Street
		2.48	3.81	<i>Glendale Blvd / Union Ave</i>	4 A	4 A	<i>Glendale Blvd / Echo Park Ave</i>
		1.74	3.09	<i>SR-110 / San Pedro</i>	3 B	3	<i>SR-110 / Pasadena</i>
		1.33	2.67	<i>Temple Street</i>	3 A		
		1.01	2.36	<i>Broadway</i>	2 C	2 C	<i>Spring Street</i>

California Numbered Exit Uniform System				US Route 101 FREEWAY INTERCHANGES  SOUTH Both directions (normal text); or, SOUTH only (green italics)		 EXIT NUMBERS		US Route 101 FREEWAY INTERCHANGES  NORTH Both directions (normal text); or, NORTH only (blue italics)	
County	City	Prefix County Post Mile (Co PM)	Statewide MILE post (SMP)	Legend					
				Proposed Exit Number	380		Shared Alignment (subordinate route noted)		
				Partial Installations (1-post sign, only)	360	360	Rest Area, Vista Point, or Weigh Station		
				Installed Exit Number	769	(On-freeway facility with SMP reference - not an exit)			
Los Angeles		0.87	2.21	<i>Los Angeles Street</i>	2 B	2 B	<i>Alameda Street / Union Station</i>		
		0.39	1.74	<i>Alameda Street / Union Station</i>	2 A		<i>Vignes Street</i>		
	S	1.32	1.32	<i>Mission Road</i>	1 E				
	S	1.33	1.33	I-10 / San Bernardino Fwy	1 D	1 D	I-10 / San Bernardino Fwy		
	S	0.91	0.91	<i>First Street</i>	1 C		<i>Cesar Chavez Ave</i>		
	S	0.91	0.91	<i>Fourth Street</i>	1 B	1 B	<i>First Street</i>		
	S	0.62	0.62	<i>Seventh Street</i>	1 A		<i>Fourth Street</i>		
Los Angeles County			0.00	Los Angeles County					

State Mile Posts Obtained through Caltrans Post Mile Query Tool. Below are correction factors to be added to the Statewide Odometer:

- Adding 0.71 miles to the Statewide Postmile for Del Norte through Mendocino counties. Exceptions: Not adding correction for Exits 732, 699, 642, 609, 555B, and 548B. Adding 0.91 miles to the Statewide Postmile for Exits 725, 722, 721, and 694.
- Adding 0.33 miles to the Statewide Postmile for Sonoma through San Benito counties. Exceptions: Not adding correction for Exits 460B, 459B, 439, 434A, 429C, 425C. Subtracting 0.31 miles from the Statewide Postmile for Exits 438, 437, and 434B. Adding 0.55 miles to Statewide Postmile for Exit 377A.
- Adding 0.06 miles to the Statewide Postmile for Monterey through Santa Barbara counties. Exception: Adding 0.17 miles to the Statewide Postmile for Exit 146.

Last Updated 8/3/2020 by Christian Clarion